

**TENTATIVE AGENDA & MEETING NOTICE
BOARD OF COUNTY COMMISSIONERS**

**TUESDAY, SEPTEMBER 19, 2023
5:30 P.M.**

**WATAUGA COUNTY ADMINISTRATION BUILDING
COMMISSIONERS' BOARD ROOM**

TIME	#	TOPIC	PRESENTER	PAGE
5:30	1	CALL REGULAR MEETING TO ORDER		
	2	APPROVAL OF MINUTES: September 5, 2023, Regular Meeting		1
	3	APPROVAL OF THE SEPTEMBER 19, 2023, AGENDA		17
5:35	4	PUBLIC COMMENT – Will last up to 1-hour dependent on number of speakers	CHAIRMAN TURNBOW	19
5:40	5	HOUSING MARKET UPDATE	MS. SARAH ODIO	21
5:45	6	CHANGE ORDER REQUEST FOR QUEEN/WATER STREET PARKING DECK	MR. BILL DIXON	23
5:50	7	PROPOSED APPALCART RURAL OPERATING ASSISTANCE PROGRAM (ROAP) GRANT APPLICATION	MR. CRAIG HUGHES	27
5:55	8	FY 2024 VEHICLE PURCHASE REQUEST	MAJOR KELLY REDMON	35
6:00	9	TAX MATTERS A. Monthly Collections Report B. Refunds and Releases	MR. LARRY WARREN	39 41
6:05	10	PROPOSED UTILITY EASEMENT TO TOWN OF BOONE FOR WATER PERMIT CLOSEOUT	MR. PHILLIP HARRISON	277
6:10	11	MISCELLANEOUS ADMINISTRATIVE MATTERS A. Boards and Commissions B. Announcements	MR. DERON GEOUQUE	287 293
6:15	12	ADJOURN		

AGENDA ITEM 2:

APPROVAL OF MINUTES:

September 5, 2023, Regular Meeting

DRAFT**MINUTES****WATAUGA COUNTY BOARD OF COMMISSIONERS
TUESDAY, SEPTEMBER 5, 2023**

The Watauga County Board of Commissioners held a regular meeting, as scheduled, on Tuesday, September 5, 2023, at 5:30 P.M. in the Commissioners' Board Room located in the Watauga County Administration Building, Boone, North Carolina.

Chairman Turnbow called the meeting to order at 5:30 P.M. The following were present:

PRESENT: Larry Turnbow, Chairman
 Charlie Wallin, Vice-Chairman
 Todd Castle, Commissioner
 Braxton Eggers, Commissioner
 Ray Russell, Commissioner
 Andrea Capua, County Attorney
 Deron Geouque, County Manager
 Anita J. Fogle, Clerk to the Board

Vice-Chairman Wallin opened with a prayer and Commissioner Russell led the Pledge of Allegiance.

APPROVAL OF MINUTES

Chairman Turnbow called for additions and/or corrections to the August 15, 2023, regular and closed session minutes.

Commissioner Eggers, seconded by Vice-Chairman Wallin, moved to approve the August 15, 2023, regular meeting minutes as presented.

VOTE: Aye-5
 Nay-0

APPROVAL OF AGENDA

Chairman Turnbow called for additions and/or corrections to the September 5, 2023, agenda.

Commissioner Russell, seconded by Commissioner Castle, moved to approve the September 5, 2023, agenda as presented.

VOTE: Aye-5
 Nay-0

PUBLIC COMMENT

There was no public comment.

PUBLIC HEARING TO ALLOW CITIZEN COMMENT ON THE PROPOSED ADJUSTMENT OF THE FIRE PROTECTION DISTRICT FOR THE RIDGE CHERRY GAP SUBDIVISION FROM FALL CREEK TO BEECH MOUNTAIN

A public hearing was scheduled to allow citizen input regarding a plat presented that would require an amendment to the Fire Protection District for the Ridge Cherry Gap Subdivision.

Vice-Chairman Wallin, seconded by Commissioner Castle, moved to call the public hearing to order at 5:32 P.M.

VOTE: Aye-5
Nay-0

As there were no comments, Commissioner Russell, seconded by Vice-Chairman Wallin, moved to close the public hearing at 5:33 P.M.

VOTE: Aye-5
Nay-0

Emergency Services Director, Mr. Will Holt, presented a plat that required approval to adjust the fire protection district for the Ridge Cherry Gap Subdivision from the Fall Creek to Beech Mountain district. Mr. Holt stated that the change was approved by both fire departments.

Vice-Chairman Wallin, seconded by Commissioner Eggers, moved to approve the adjustment of the fire protection district for the Ridge Cherry Gap Subdivision from Fall Creek to Beech Mountain.

VOTE: Aye-5
Nay-0

REQUEST FOR ART INSTALLATION ON THE MIDDLE FORK GREENWAY

Mr. Joe Furman, Director of Economic Development with the Boone Area Chamber of Commerce, requested authorization to place art work on the Middle Fork Greenway. Grant funds would be used to pay for the art work bases. The plan was to construct pads for the sculptures and rotate works from local artists on the pads. All items would be for the viewing of the general public, and would be appropriate for all ages. The primary areas of interest for the placement were the new trailhead on Highway 321 (the one with the two bridges), and the "Sterling Creek Park" across the highway from Mystery Hill.

Ms. Amber Bateman, Watauga Arts Council Director, stated that the Arts Council had already been working with the Blue Ridge Conservancy to bring a presence to entrances of Middle Fork Greenway areas with the Boone Gorge Park being a central part of the project.

The art installation project would be funded through the \$5,000 grant at no costs to the County.

Commissioner Russell, seconded by Vice-Chairman Wallin, moved to approve the placement of the art bases for the project as presented.

VOTE: Aye-5
Nay-0

SOLAR LEASE

Mr. Ged Moody, Watauga Solar, requested approval for an amended and restated lease for PEAK Solarworks for the property at the capped landfill. The lease was essentially the exact same amended and restated lease that the County agreed to in 2019 with Encore Solar. Mr. Moody requested the lease be transferred from Encore Solar back to Watauga Solar and then transferred from Watauga Solar to PEAK Solarworks and approve the amended and restated lease for an additional twenty-five years. Mr. Moody stated that he wanted to see solar on the site and there were provisions in the agreement for non-performance. The delays with Encore were largely due to significant headwinds in the market during and after the pandemic. Once solar was established, it would be sold to Blue Ridge Energy. Mr. Moody did not know if that would result in price breaks for Blue Ridge Energy customers. The project was expected to begin this month with construction to begin in the next six to twelve months due to environmental due diligence.

County Attorney Capua stated that the term of the lease would need to remain for the twenty-five-year term with the beginning date of June 2019, as that was the maximum amount of time allowed under the General Statutes. Ms. Capua stated that back rent would need to be paid prior to signing a new agreement as well. Mr. Moody and PEAK representatives stated that the term continuing from 2019 was agreeable. Mr. Moody stated that he had a cashier check with him to pay the back rent in full.

County Attorney Capua stated that her office would work with Mr. Moody and PEAK Solarworks to prepare a lease for signature with the amended terms included.

Vice-Chairman Wallin, seconded by Commissioner Russell, moved to approve transfer of the lease from Encore Solar back to Watauga Solar with the term of the lease remaining as specified in the June 7, 2019, lease.

VOTE: Aye-5
Nay-0

Commissioner Russell, seconded by Vice-Chairman Wallin, moved to assign the lease from Watauga Solar to PEAK Solarworks and directed the County Attorney to prepare the assignment of lease with the term remaining as specified in the June 7, 2019, lease.

VOTE: Aye-5
Nay-0

For clarity, County Attorney Capua requested another motion.

Vice-Chairman Wallin, seconded by Commissioner Russell, moved to approve the assignment of the restated lease and modifications from Watauga Solar to PEAK Solarworks with the original term in the June 7, 2019, lease to remain as is contingent upon the County receiving back rent payments from Encore which were past due.

VOTE: Aye-5
Nay-0

MAINTENANCE MATTERS

A. Bid Award Request for Paving Projects

Mr. Robert Marsh, Maintenance Director, stated that the County received the following bids for asphalt paving projects:

Bid Summary	Hannah Turn Around Project	Brookshire Full Depth Repair	Human Serv. Drive Aisle Repair	Total
Tri-County	\$202,433.86	\$ 185,361.26	\$73,769.00	\$461,564.12
Moretz Paving	\$249,380.00	\$ 183,511.04	\$76,919.18	\$509,810.22
JW Hampton	\$287,300.00	\$227,200.00	\$94,300.00	\$608,800
Shatley Paving	No Response	NR	NR	NR

Mr. Marsh requested the bid be awarded to Tri-County Paving in the total amount of \$461,564.12. The \$202,433.86 for the Hannah Facility was related to the SCIF Grant, in the amount of \$200,000, for the paving project. The County used funds from the Grant to pay for engineering of the project which left a \$9,000 funding gap. The Hunger and Health Coalition has agreed to pay the \$9,000 shortfall. Funds were budgeted in the current fiscal year to cover the expenditures.

Commissioner Eggers, seconded by Vice-Chairman Wallin, moved to award the bid to the low bidder, Tri-County Paving, West Jefferson, NC, in the amount of \$461,564.12 with the Hunger and Health Coalition to pay the \$9,000 funding gap for the Hannah paving project.

VOTE: Aye-5
Nay-0

B. Bid Award Request for Human Services Building Updates

Mr. Robert Marsh, Maintenance Director, presented the following bids received for carpet and ceiling tiles in the Human Services building:

<u>Carpet / State Contract Vendors</u>	<u>Bid Amt.</u>
PBI, Asheville, NC	\$ 18,909
Bonitz, Winston Salem, NC	No Bid
H&A Carpet, Valdese, NC	No Bid

<u>Acoustical Tile Ceiling</u>	<u>Bid Amt.</u>
Northwest Drywall, Hickory, NC	\$15,400
Benitz, Winston Salem, NC	No Bid
Mullins, Inc., Kingsport, TN	No Bid

Mr. Marsh requested the bids be awarded to PBI in the amount of \$18,909 for carpet replacement and to Northwest Drywall in the amount of \$15,400 for acoustical tile. Mr. Marsh stated that the Department of Social Services (DSS) had requested a reallocation of space currently assigned to Daymark for the placement of three work stations to serve the Medicaid Expansion Program. The project would be part of the overall renovation of the Human Services Building that was budgeted in the current fiscal year.

Commissioner Russell, seconded by Vice-Chairman Wallin, moved to award the bid for carpet to PBI Asheville in the amount of \$18,909 as presented by Mr. Marsh.

VOTE: Aye-5
Nay-0

Commissioner Russell, seconded by Vice-Chairman Wallin, moved to award the bid for the acoustical tile ceiling to Northwest Drywall in the amount of \$15,400 as presented by Mr. Marsh.

VOTE: Aye-5
Nay-0

ACCEPTANCE OF CYBERSECURITY GRANT AWARD

Mr. Drew Eggers, IT Director, requested acceptance of a grant in the amount of \$22,000 from the State and Local Cybersecurity Grant Program (SLCGP) through the North Carolina Department of Public Safety/North Carolina Emergency Management for use in implementing multifactor authentication (MFA). Mr. Eggers stated that the startup cost was expected to be around \$22,000 (\$4,000 in one-time costs and \$18,000 recurring). No match was required for the grant, but the County would need to take over the recurring costs in future years.

Commissioner Castle, seconded by Commissioner Eggers, moved to accept the grant in the amount of \$22,000 from the State and Local Cybersecurity Grant Program (SLCGP) through the North Carolina Department of Public Safety/North Carolina Emergency Management and assume the future recurring costs as presented by Mr. Eggers.

VOTE: Aye-5
Nay-0

PARKS AND RECREATION OUT-OF-STATE TRAVEL REQUEST

Ms. Keron Poteat, Parks and Recreation Director, requested approval for out-of-state travel to serve on the Games Management Team for Special Olympics North America's Tennis and Pickleball Championships, held annually in Hilton Head, SC. Ms. Poteat planned to serve as the SONA Tournament Coordinator for Pickleball. Locally, six Special Olympics athletes and four

unified partners planned to attend and compete at the 2023 Special Olympics North America's Tennis and Pickleball Championships.

Commissioner Eggers, seconded by Vice-Chairman Wallin, moved to approve the out-of-state travel for Ms. Keron Poteat, Parks and Recreation Director, to serve on the Games Management Team for Special Olympics North America's Tennis and Pickleball Championships in Hilton Head, SC.

VOTE: Aye-5
Nay-0

EMERGENCY SERVICES MATTERS

A. Proposed Priority Dispatch Renewal

Mr. Will Holt, Emergency Services Director, requested approval of the renewal of the Priority Dispatch software license in the amount of \$18,000. The cost of this software would be 100% funded by 911 surcharge funds.

Commissioner Russell, seconded by Commissioner Eggers, moved to approve the renewal contract with Priority Dispatch software license in the amount of \$18,000 as presented by Mr. Holt.

VOTE: Aye-5
Nay-0

B. Proposed Hyper-Reach Contract

Mr. Holt requested approval of the renewal of the contract with Asher Group for the use of Hyper-Reach. The software operated the County's current emergency mass notification system which integrates subscribers and IPAWS functionality into one system. Funds have been budgeted for this request.

Commissioner Russell, seconded by Commissioner Castle, moved to approve the renewal, in the amount of \$12,000 per year for three years, with Asher Group for Hyper-Reach as presented by Mr. Holt.

VOTE: Aye-5
Nay-0

C. Proposed Easement

Mr. Holt requested approval of an easement agreement for access to Watauga County property utilizing Hidden Pond Road. This easement would be utilized for accessing the proposed public safety radio tower to be constructed at the transfer station property. Mr. Holt stated that the County Attorney had reviewed the document as presented.

Commissioner Wallin, seconded by Commissioner Russell, moved to approve the easement agreement to allow access to County property via Hidden Pond Road as presented by Mr. Holt.

VOTE: Aye-5
Nay-0

D. Proposed AED Purchase

Mr. Holt requested the approval of the purchase of nine (9) Zoll AED Plus Defibrillators with accessories and cabinets for \$17,855.12. The AEDs would be placed throughout County buildings in pre-identified locations for use in case of sudden cardiac arrest with any staff or visitors to County facilities. The equipment was compatible with equipment currently used by County fire departments and EMS transport agencies. An AED would be placed in the Administration Building. Funds have been budgeted for this request.

Commissioner Eggers, seconded by Commissioner Castle, moved to approve the purchase of nine (9) Zoll AED Plus Defibrillators with accessories and cabinets for \$17,855.12 as presented by Mr. Holt.

VOTE: Aye-5
Nay-0

E. Letter of Support for Continued Funding for The National Weather Service (NWS)

Mr. Will Holt presented a proposed letter of support for the continued funding of the National Weather Service. Chairman Turnbow read the letter.

Commissioner Russell, seconded by Vice-Chairman Wallin, moved to approve the letter of support for the continued funding of the National Weather Service as amended to include Senator Ted Budd in place of Richard Burr, amend the first word in the last sentence to “we” in place of “I,” and to request the Board of Elections update their website with the correct elected officials listed.

VOTE: Aye-5
Nay-0

FINANCE MATTERS

A. Budget Amendments

Ms. Samantha Jones, Finance Director, presented the following budget amendments:

<u>Account #</u>	<u>Description</u>	<u>Debit</u>	<u>Credit</u>
104330 469901	Foscoe Fire Dist Sales Tax Distribution	39,000	
104330 469903	Fall Creek Fire Dist Sales Tax Distribution	600	
104330 469904	Beaver Dam Fire Dist Sales Tax Distribution	7,500	
104330 469905	Boone Fire Dist Sales Tax Distribution	69,000	

104330	469906	Zionville Fire Dist Sales Tax Distribution	9,100	
104330	469907	Cove Creek Fire Dist Sales Tax Distribution	18,200	
104330	469908	Stewart Simmons Fire Dist Sales Tax Distribution	26,500	
104330	469910	Meat Camp Fire Dist Sales Tax Distribution	16,500	
104330	469911	Todd Fire Dist Sales Tax Distribution	4,400	
104330	469912	Blowing Rock Fire Dist Sales Tax Distribution	39,200	
104330	469913	Shawneehaw Fire Dist Sales Tax Distribution	10,100	
104330	469919	Creston Fire Dist Sales Tax Distribution	-	
104330	469924	Deep Gap Fire Dist Sales Tax Distribution	14,100	
104330	469998	Beech Mountain Fire Dist Sales Tax Distribution	1	
103200	323300	Sales Tax Revenue		254,201

To recognize additional projected sales tax distribution above original budget.

103200	326600	ABC bottle tax		6,000
105890	469848	Blue Ridge Mediation - ABC funds	6,000	

To record additional bottle tax funds received.

243102	312100	Current year taxes Boone		55,000
243102	312101	Current year taxes Foscoe special district		2,800
243102	312108	Current year taxes Shawneehaw special district		1,000
244340	469901	Pay to fire district-Foscoe	2,800	
244340	469905	Pay to fire district-Boone	55,000	
244340	469908	Pay to fire district-Shawneehaw	1,000	
283102	312101	Current year taxes Foscoe		14,700
283102	312106	Current year taxes Zionville		13,200
283102	312107	Current year taxes Cove Creek		29,000
283102	312108	Current year taxes Shawneehaw		7,200
283102	312109	Current year taxes Meat Camp		21,800
283102	312110	Current year taxes Deep Gap		17,400
283102	312111	Current year taxes Todd		5,250
283102	312112	Current year taxes Blowing Rock		22,000
283102	312119	Current year taxes Meat Camp/Creston		500
284340	469901	Pay to fire district-Foscoe	14,700	
284340	469906	Pay to fire district-Zionville	13,200	
284340	469907	Pay to fire district-Cove Creek	29,000	
284340	469908	Pay to fire district Shawneehaw	7,200	
284340	469909	Pay to fire district-Meat Camp	21,800	
284340	469910	Pay to fire district-Deep Gap	17,400	
284340	469911	Pay to fire district-Todd	5,250	

284340	469912	Pay to fire district-Blowing Rock	22,000
284340	469919	Pay to fire district - Meat Camp/Creston	500

To recognize additional projected fire tax distribution above original budget.

293270	312009	Occupancy Tax Revenues	955,800
294140	469900	Watauga County Dist U TDA	9,600
294140	449900	Administrative Collection Fee	946,200

To recognize additional projected occupancy tax revenues above original budget.

213991	399101	Fund Balance Appropriation	8,000,000
219800	498052	Transfer to the VC School Fund	8,000,000
503980	398121	Transfer from Capital Projects Fund	8,000,000
506120	458000	Capital Outlay	8,000,000

To recognize set aside amount in Long Term CIP for VC School, remaining amount to be carried forward for future Bond Payments.

503910	391000	Bond Proceeds	31,800,000
503910	391003	Bond Premium	2,997,002
506120	458000	Capital Outlay	34,367,002
506120	469104	Professional Services - Engineer	245,000
506120	469103	Professional Services -Architect	185,000

To recognize bond proceeds.

309100	478001	Interest VC School	959,297
309100	478002	Principal VC School	965,000
303980	398143	Transfer from Capital Projects Fund	1,924,297
219800	498030	Transfer to Debt service fund	1,924,297
213991	399101	Fund Balance Appropriation	1,924,297

To transfer funds for the Valle Crucis debt service.

533839	389420	Opioid settlement	392,147
533839	525405	Opioid settlement disbursements	392,147

To record budget for opioid settlement funds received in FY 2022 and FY 2023.

104960	449919	STRAP grant expenditures	14,600
103300	344444	STRAP grant	14,600

To recognize the STRAP grant.

754400	469163	Representative payee 163	1,425	
754400	469168	Representative payee 168	1,510	
754400	469215	Representative payee 215	616	
754400	469216	Representative payee 216	888	
754400	469223	Representative payee 223	1,698	
754400	469224	Representative payee 224	15,913	
754400	469225	Representative payee 225	7,504	
754400	469226	Representative payee 226	5,085	
753212	369163	Representative payee 163		1,425
753212	369168	Representative payee 168		1,510
753212	369215	Representative payee 215		616
753212	369216	Representative payee 216		888
753212	369223	Representative payee 223		1,698
753212	369224	Representative payee 224		15,913
753212	369225	Representative payee 225		7,504
753212	369226	Representative payee 226		5,085

To recognize additional funds for DSS.

104199	469103	Professional services		35,000
104920	463000	EDC appropriation	35,000	

To recognize additional funds for HCCOG services.

104500	469843	ROAP grant RGP	73,811	
104500	469844	ROAP grant Work First	16,414	
104500	469845	ROAP grant E&D	104,387	
103300	345000	ROAP Grant		194,612

To recognize the acceptance of the NC DOT Rural Operating Assistance Program funds. No County dollars are required as a match.

105911	470041	Pavement repair	80,000	
105911	470034	Security cameras	50,000	
105911	470036	HVAC and sewer pumps	25,000	
105911	470069	1:1 devices	300,000	
105911	470026	School bus lift replacement	110,000	
105911	470029	Mobile Unit Harding Park	150,000	
103980	398121	Transfer from Capital Projects Fund		715,000
213991	399101	Fund Balance Appropriation		715,000
219800	498010	Transfer to General Fund	715,000	

Per Board action taken 9/20/22; to transfer funds for capital needs from the Capital Reserve for the School System.

523839	389421	Hunger Coalition - roof for Hannah building		263,925
526150	525402	Hannah building roof	263,925	

To recognize additional funds for the Hannah building the Hunger Coalition is funding over the SCIF grant proceeds.

313839	395123	Fines and forfeitures		50,000
315911	463200	Board of Education	50,000	

To recognize additional funds received through fines and forfeitures

323341	395124	Deeds of trust		25,000
324180	463210	Distributions to NC	25,000	

To recognize additional deed of trust fees allocated to the State of NC collected by Register of Deeds.

213991	399101	Fund Balance Appropriation		3,500,000
219800	498027	Transfer to EMS Capital Project Fund	3,500,000	
273980	398121	Transfer from CIP		3,500,000
276120	458000	Capital outlay	3,500,000	

To move funds set aside for a new EMS building.

Commissioner Russell, seconded by Vice-Chairman Wallin, moved to approve the budget amendments as presented by Ms. Jones.

VOTE: Aye-5
Nay-0

B. 2023 Carryforward Purchase Orders

Ms. Samantha Jones, Finance Director, presented carryforward purchase orders for 2023 as follows:

PO #		Description	Amount
2023***		Kill Chill	64,139.00
2023***	104199	Professional Services - used for pay plan	63,750.00
2023***		Contingency - Used for pay plan	250,000.00
2023***		Cap. Outlay - Bldg	5,053,511.00
2023***		Brookshire Park Grounds Maint-Paving	75,877.00
2023***		Separation Allowance Study-Not rec bill	110,000.00
2023***		Capital Outlay Furniture Equip	329,327.00
2023***		Capital Outlay Towers	1,110,842.00

2022107		FAA determination (No Hazard) was received on 6/2. ETS is currently in the process of filing with the FCC. Additionally, the NEPA indicated that an Environmental Assessment would be required prior to any construction. This will be completed once an ASR number is provided by the FCC.	\$4,400.00
2022157		This site is still pending final approval for the access road to the tower. Once ETS receives conformation of the final location the NEPA can proceed.	\$2,500.00
2022168		This site is still pending final approval for the access road to the tower. Once ETS receives conformation of the final location the NEPA can proceed.	\$7,000
2022169		FAA determination (No Hazard) was received on 6/2. ETS is currently in the process of filing with the FCC. Additionally, the NEPA indicated that an Environmental Assessment would be required prior to any construction. This will be completed once an ASR number is provided by the FCC.	\$3,500.00
2022076		Pending Truck Delivery	\$12,587.22
2023046		Pending Console Installation	\$77,743.14
2023119		Pending for Upfitting	\$43,757.79
2023041		Pending Delivery - Shipped June 2nd	\$82,517.50
2023144		The NEPA and FAA determination are in progress. Currently the NEPA is forecasted to be completed in late August. ETS is currently pending approval of the shelter improvement drawings as well as the Tower drawings.	\$23,350.00
2023***		Foster Care Discretionary Fund	2,002.69
2023***		Adult Protective Services	1,417.87
2023***		CPS Discretionary Fund	2,347.80
2023***		Adoption Promotion Grant	120,798.92
2023***		Access Control System	11,300.00
2023***		Chiller Replacement	81,100.00
2023***		Brookshire Paving	25,000.00
2023***		HVAC	12,000.00
2023***		Courthouse Cooling Unit	60,000.00
2023***		Access Control Panel	25,000.00
2023***		Pavement Repairs	128,960.00

2023***		Pavement Repairs	75,000.00
2023041		Motorola Inc	67,802.00
2023046		Carolina Recording Systems LLC	77,743.14
2023056		Vermont Systems Inc	10,500.00
2023079		Northwest Drywall Co	5,775.00
2023084		Charlotte Scale Company Inc	219,910.00
2023091		PADCO Excavating Inc	4,242.08
2023105		Lea Aid Acquisition Company	9,995.00
2023114		Engineered Tower Solutions, PLLC	13,350.00
2023121		Carrier Corporation	58,900.00
2023124		Freedom Eclectic	2,500.00
2023127		Carolina Grading & Utilities, Inc.	24,485.00
2023135		Tk Elevator Corporation	1,881.05
2023153		Creekside Electronics Inc	6,544.00
2023154		Courthouse Computer Systems	16,600.00
2023156		NC Dept Of Public Safety	5,695.00
2023158		PADCO Excavating Inc	139,255.65
2023163		K & K Sports, Inc.	2,310.00
2023164		K & K Sports, Inc.	1,356.00
2023171		Triplett & Coffey Inc	9,657.00
2023172		Carolina Pavement Technology, Inc.	48,479.00
2023176		Axon Enterprise, Inc.	2,580.25
2023179		Tommy Lawrence Electrical Contractors	247,472.00
2023180		Allegion Access Technologies, LLC	17,125.00
2023194		Watauga County	11,300.00
2023***		Retiree Health Insurance Expense	345,800.00

Commissioner Russell, seconded by Vice-Chairman Wallin, moved to approve the carryforward purchase orders as presented by Ms. Jones.

VOTE: Aye-5
Nay-0

MISCELLANEOUS ADMINISTRATIVE MATTERS

A. Proposed Capital Project Ordinance for Emergency Services Complex Funds

County Manager Geouque presented a project ordinance for the establishment and maintenance of funds for the Emergency Services Complex.

Commissioner Russell, seconded by Vice-Chairman Wallin, moved to approve the project ordinance as presented by the County Manager.

VOTE: Aye-5
Nay-0

ADJOURN

Vice-Chairman Wallin, seconded by Commissioner Eggers, moved to adjourn the meeting at 6:47 P.M.

VOTE: Aye-5
Nay-0

Larry Turnbow, Chairman

ATTEST:
Anita J. Fogle, Clerk to the Board

Blank Page

AGENDA ITEM 3:

APPROVAL OF THE SEPTEMBER 19, 2023, AGENDA

Blank Page

AGENDA ITEM 4:

PUBLIC COMMENT

MANAGER'S COMMENTS:

Public Comment will last up to 1-hour dependent upon the number of speakers.

Blank Page

AGENDA ITEM 5:

HOUSING MARKET UPDATE

MANAGER'S COMMENTS:

Ms. Sarah Odio, UNC School of Government (UNC) Development Finance Initiative (DFI), will update the Board on the development of the Brookshire property and the housing market for Watauga County. The report is for information only; therefore, no action is required at this time.

Blank Page

AGENDA ITEM 6:

CHANGE ORDER REQUEST FOR QUEEN/WATER STREET PARKING DECK

MANAGER'S COMMENTS:

Mr. Bill Dixon, Appalachian Architecture, will present a change order in the amount of \$3,535.49. The change order request is to relocate an electrical service that conflicts with the shoring. Adequate funds are available to cover the overage as the project came in under budget.

Board action is required to approve the change order in the amount of \$3,535.49 to relocate an electrical service.



PCCO #001

VPC Builders, LLC
 2059 Tynecastle Highway
 Banner Elk, North Carolina 28604
 Phone: (828) 295-0707

Project: 23-005 - Watauga County Parking Garage
 842 West King Street Boone NC
 Boone, 28604
 Phone: 828-295-0707

Prime Contract Change Order #001: CE #005 - Moving Electrical service conflict with shoring

TO:	Watauga County - Board of County Commissioners	FROM:	VPC Builders, LLC 2059 Tynecastle Highway Banner Elk, North Carolina 28604
DATE CREATED:	9/07/2023	CREATED BY:	Ethan Bean (VPC Builders, LLC)
CONTRACT STATUS:	Pending - In Review	REVISION:	0
DESIGNATED REVIEWER:		REVIEWED BY:	
DUE DATE:		REVIEW DATE:	
INVOICED DATE:		PAID DATE:	
SCHEDULE IMPACT:	5 days	EXECUTED:	No
REVISED SUBSTANTIAL COMPLETION DATE:		SIGNED CHANGE ORDER RECEIVED DATE:	
CONTRACT FOR:	1:Watauga County Parking Garage	TOTAL AMOUNT:	\$3,535.49

DESCRIPTION:

CE #005 - Moving Electrical service conflict with shoring

There is a conflict with the location of underground power service to adjacent property. Per meeting on 8-30-23 we are proceeding with pricing the relocation of power through NRLP

ATTACHMENTS:

POTENTIAL CHANGE ORDERS IN THIS CHANGE ORDER:

PCO #	Title	Schedule Impact	Amount
001	CE #005 - Moving Electrical service conflict with shoring	5 days	\$3,535.49
Total:			\$3,535.49

The original (Contract Sum)	\$4,992,202.00
Net change by previously authorized Change Orders	\$0.00
The contract sum prior to this Change Order was	\$4,992,202.00
The contract sum would be changed by this Change Order in the amount of	\$3,535.49
The new contract sum including this Change Order will be	\$4,995,737.49
The contract time will be increased by this Change Order by 5 days.	

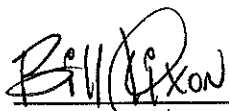


Bill Dixon (Appalachian Architecture)

Watauga County - Board of County Commissioners

VPC Builders, LLC

2059 Tynecastle Highway
Banner Elk, North Carolina 28604


SIGNATURE

09.07.2023
DATE

SIGNATURE DATE

SIGNATURE DATE

Blank Page

AGENDA ITEM 7:

**PROPOSED APPALCART RURAL OPERATING ASSISTANCE PROGRAM (ROAP)
GRANT APPLICATION**

MANAGER'S COMMENTS:

Mr. Craig Hughes, AppalCART Director, will request the Board approve the Rural Operating Assistance Program (ROAP) grant application for FY 2024. Watauga County was awarded \$194,986. The grant does not require a local match.

Board action is required to approve the Rural Operating Assistance Program (ROAP) grant application for FY 2024.



AppalCART

Providing Public Transportation Since 1981

305 NC HWY 105 Bypass • Boone, NC 28607 • P: (828) 297-1300 • F: (828) 297-4100
E: info@appalcart.com • *AppalCART.com*

director@appalcart.com
(828) 297-1300 Ext. 104

September 8, 2023

Mr. Deron T. Geouque
County Manager
Watauga County Administration Building
814 W. King Street, Suite 205
Boone, NC 28607

Dear Deron:

AppalCART would like to request Watauga County consider approval of the FY 2024 Rural Operating Assistance Program (ROAP) application. The State has increased the amount allocated to Watauga County for FY 2024 to \$194,986. The funding is split into three (3) categories: Elderly and Disabled Transportation Assistance Program (EDTAP) \$75,433, Employment (EMPL) \$16,434, and Rural General Public (RGP) \$103,119. A match is no longer required for any of the ROAP funds.

There were 36,526 demand response trips provided by AppalCART last year. ROAP funds will help provide over 23,000 of these types of trips for elderly, disabled, and low income individuals.

Note: RGP services are not limited to specific groups. The RGP routes run twice per day Monday-Friday.

A committee comprised of representatives from Watauga County Finance, Watauga County POA, Watauga County DSS, Watauga Opportunities, Inc., and AppalCART is providing input concerning the distribution of the funds to identify the greatest benefit to the county by making sure current service levels are maintained. A plan for distribution is not required as part of the application.

The AppalCART Board will consider endorsement of how to distribute the funds at their September 25, 2023 Board meeting.

AppalCART appreciates the Commissioners consideration of this Certification Statement for the ROAP disbursement from NCDOT.

Sincerely,

Craig Hughes
Transportation Director

Application for Transportation Operating Assistance

FY2024 Rural Operating Assistance Program (ROAP) Funds

Name of Applicant (County)	Watauga
County Manager	Deron Geouque
County Manager's Email Address	Deron.Geouque@watgov.org
County Finance Officer	Samantha Jones
CFO's Email Address	Samantha.Jones@watgov.org
CFO's Phone Number	828-265-8007
Person Completing this Application	Craig Hughes
Person's Job Title	Executive Director
Person's Email Address	director@appalcart.com
Person's Phone Number	828-297-1300 ext 104
Community Transportation System	AppalCART
Name of Transit Contact Person	Craig Hughes
Transit Contact Person's Email Address	directo@appalcart.com

Application Completed by: _____ Date: _____
Signature

I certify that the content of this application is complete and accurately describes the county's administration of the ROAP Program, and the use of the ROAP funds in accordance with applicable state guidelines. I certify and understand that if the monthly and annual milestone reports and any other status reports required by the Integrated Mobility Division (IMD) are not submitted on or before the due dates, the next scheduled disbursement will be held until all reports are submitted.

I further certify that ROAP funds will only be used for program purposes to provide trips and will not be used for Administrative or Operational expenses. If it is determined that ROAP funds have been misused, repayment of funds must be made.

Transit Director: _____ Date: _____
Signature

County Manager: _____ Date: _____
Signature

County Finance Officer: _____ Date: _____
Signature

Application Instructions

County officials should read the ROAP Program Administration Guide which contains guidance on the administration of the ROAP Program and information about the preparation of grant applications.

- The application must be completed by an official of the county or his/her designee.
- Click on the **gray rectangle** and type each answer. If necessary, the text will automatically wrap to the next row. The answer may wrap to the next page if necessary.
- If the county wishes to explain their response to any questions or provide more information, the county may include additional pages with this application form. All the pages of the application and any pages added by the applicant should be scanned into the same file.
- If there are questions regarding this application, contact the NCDOT-IMD Regional Grant Specialist assigned to the area served by the transit system.

FY2024 ROAP Program Schedule

Application Deadline

October 11, 2023

Anticipated Funds Disbursement

Week of November 13, 2023

***Counties with unspent FY23 funds will retain the funds and the disbursement will be adjusted accordingly.**

***Monthly reports are due via SmartSheet 45 days following reporting period (i.e., July reporting period, report due September 15th)**

County's Management of ROAP Funds

County governments or regional public transportation authorities created pursuant to Article 25 or Article 26 of Chapter 160A of the General Statutes (upon written agreement with municipalities or counties served) are the only eligible applicants for ROAP funds. As a recipient of ROAP funds, the county must implement administrative processes that will ensure the following:

- ROAP funds are expended on needs identified through a public involvement and/or planning process.
- **ROAP funds are expended only on eligible activities as described in Appendix A of the ROAP Guidance.**
- **Supporting documentation of expenditures by all sub-recipients is required.**
- Service recipients meet eligibility requirements, and their eligibility is documented.
- Trips funded with ROAP funding are monitored and evaluated throughout the period of performance.
- An accounting of trips and expenditures is provided on a monthly basis to IMD with supporting documents.
- ROAP funds received and expended are included in the local annual audit.

ROAP funds shall be disbursed in the traditional program allocations in each of the ROAP programs in one disbursement however, if it is determined that a single disbursement is not possible, IMD reserves the right to change the method of distributing the funds. Counties have the flexibility to determine how the funding will be used to meet the needs of the citizens and how to sub-allocate the funding to meet the transportation needs, but the guidelines for each program used must be followed and trips accounted for by program used.

Transportation Needs and Public Involvement in Funding Decisions	Yes	No
<p>A. Did the county ask the Community Transportation Advisory Board (TAB), which is affiliated with the Community Transportation System, to recommend how the ROAP funds should be sub-allocated?</p> <p>If no, how were recommendations made and by whom? <i>(Type here)</i></p> <p>How many individuals assisted in the determination? <i>(8)</i></p>	X	
<p>B. Were outreach efforts conducted to inform agencies about the availability of ROAP funds and to discuss transportation needs BEFORE the county decided how to sub-allocate the ROAP funds?</p>	X	
<p>C. Is the method used to sub-allocate the ROAP funds fair and equitable? Open and transparent?</p>	X	
Financial Management of ROAP Funds	Yes	No
<p>D. Does the county pass through any ROAP funds to agencies or organizations that are not county governmental departments or agencies?</p>	X	
<p>E. If yes, does the county have a written agreement with these agencies that addresses the proper use, return and accountability of these funds? <i>(Include a sample agreement with application)</i></p>		X
<p>F. Do any of the organizations or departments receiving ROAP funds plan to use private transit contractors to provide the ROAP funded trips? <i>(Their procurement practices will need to meet all federal and state requirements for procurement of professional services.)</i></p>		X
<p>G. Are ROAP funds deposited in an interest-bearing account?</p>		X
<p>H. Does the county provide local funds for transportation operating assistance to any of the ROAP sub-recipients in addition to the state ROAP funds?</p>	X	
Monitoring and Oversight Responsibilities	Yes	No
<p>I. Subrecipients of ROAP funds are required to provide sufficiently detailed progress reports and statistical data about trips provided and rider eligibility with ROAP funds. How frequently are these provided to the county? In what format? The County must be prepared to provide documentation that an eligible citizen was provided an eligible service or trip on the billed date, by whatever conveyance, at a specific cost.</p> <p>What form of documentation is collected? Detailed Scheduling Software Billing</p>	Mont hly	
<p>J. Does the county require the subrecipients of ROAP funds to use the coordinated transportation services of the federally funded Community Transportation System operating in the county?</p>		X
<p>K. Will any of the subrecipients use their ROAP sub-allocation as matching funds for any of the following programs? <i>(Matching funds for operating assistance or purchase of service only.)</i></p> <p>5310 – Elderly Individuals and Individuals with Disabilities Program No</p> <p>5311 - Non-urbanized Area Formula Program No</p> <p>5316 – Job Access and Reverse Commute Program (JARC) No</p> <p>5317 – New Freedom Program No</p>		
<p>L. Will any of the subrecipients charge a fare for a ROAP funded trip? If yes, which programs. Yes</p>		
<p>M. Describe the eligibility criteria to be used in this county to determine who will be provided ROAP-funded trips. What documents are used to determine eligibility? POA transportation, POA E&D clients, Watauga Opportunities employment transportation, complimentary paratransit clients, and trips within Watauga County for RGP.</p>		

CERTIFIED STATEMENT
FY2024
RURAL OPERATING ASSISTANCE PROGRAM
County of Watauga

WHEREAS, the state-funded, formula-based Rural Operating Assistance Program (ROAP) administered by the North Carolina Department of Transportation, Integrated Mobility Division provides funding for the operating cost of passenger trips for counties within the state;

WHEREAS, the county uses the most recent transportation plans (i.e., CCP, CTIP, LCP) available and other public involvement strategies to learn about the transportation needs of agencies and individuals in the county before determining the sub-allocation of these ROAP funds;

WHEREAS, the county government or regional public transportation authorities created pursuant to Article 25 or Article 26 of Chapter 160A of the General Statutes (upon written agreement with the municipalities or counties served) are the only eligible recipients of Rural Operating Assistance Program funds which are allocated to the counties based on a formula as described in the Program Guidelines included in the ROAP State Management Plan. NCDOT will disburse the ROAP funds only to counties and eligible transportation authorities and not to any sub-recipients selected by the county;

WHEREAS, the county finance officer will be considered the county official accountable for the administration of the Rural Operating Assistance Program in the county, unless otherwise designated by the Board of County Commissioners;

WHEREAS, the passenger trips provided with ROAP funds must be accessible to individuals with disabilities and be provided without discrimination on the basis of national origin, creed, age, race, or gender (FTA C 4702.1B, FTA C 4704.1A, Americans with Disabilities Act 1990); and

WHEREAS, the period of performance for these funds will be July 1, 2023 to June 30, 2024 regardless of the date on which ROAP funds are disbursed to the county.

NOW, THEREFORE, by signing below, the duly authorized representatives of the County of Watauga North Carolina certify that the following statements are true and accurate:

- The county employed a documented methodology for sub-allocating ROAP funds that involved the participation of eligible agencies and citizens. Outreach efforts to include the participation of the elderly and individuals with disabilities, persons with limited English proficiency, minorities and low-income persons in the county's sub-allocation decision have been documented.
- The county will advise any sub-recipients about the source of the ROAP funds, specific program requirements and restrictions, eligible program expenses and reporting requirements. The county will be responsible for invoicing any sub-recipients for unexpended ROAP funds as needed.
- The county will monitor ROAP funded services routinely to verify that ROAP funds are being spent on allowable activities and that the eligibility of service recipients is being properly documented. The county will maintain records of trips for at least five years that prove that an eligible citizen was provided an eligible transportation service on the billed date, by whatever conveyance at the specified cost.
- The county will be responsible for monitoring the safety, quality, and cost of ROAP funded services and assures that any procurements by subrecipients for contracted services will follow state and federal guidelines.
- The county will conduct regular evaluations of ROAP funded passenger trips provided throughout the period of performance.

Revised 08-31-23

- The county will only use the ROAP funds to provide trips when other funding sources are not available for the same purpose or the other funding sources for the same purpose have been completely exhausted.
- The county will notify the Regional Grant Specialist assigned to the county if any ROAP funded services are discontinued before the end of the period of performance due to the lack of funding. No additional ROAP funds will be available.
- The county will provide an accounting of trips and expenditures in monthly reports to NCDOT – Integrated Mobility Division or its designee. **Back-up documentation is required to support the monthly reports, failure to provide documentation will affect future disbursements. The June report will be considered the annual report.**
- Any interest earned on the ROAP funds will be expended for eligible program uses as specified in the ROAP application. The County will include ROAP funds received and expended in its annual independent audit on the schedule of federal and state financial assistance. Funds passed through to other agencies will be identified as such.
- The county is applying for the following amount of FY2024 Rural Operating Assistance Program funds:

State-Funded Rural Operating Assistance Program	Allocated	Requested
Elderly and Disabled Transportation Assistance Program (EDTAP)	<u>\$75,433</u>	<u>\$75,433</u>
Employment Transportation Assistance Program (EMPL)	<u>\$16,434</u>	<u>\$16,434</u>
Rural General Public Program (RGP)	<u>\$103,119</u>	<u>\$103,119</u>
TOTAL	<u>\$194,986</u>	<u>\$194,986</u>

WITNESS my hand and county seal, this 19th day of September, 2023 .

Signature of County Manager/Administrator

Signature of County Finance Officer

Printed Name of County Manager/Administrator

Printed Name of County Finance Officer

State of North Carolina County of Watauga



Blank Page


AGENDA ITEM 8:

FY 2024 VEHICLE PURCHASE REQUEST

MANAGER'S COMMENTS:

Major Kelly Redmon, Watauga County Sheriffs' Office, will request Board approval for the purchase of eight (8) 2024 Dodge Durango Police SUVs, AWD at \$40,440.16 each from Ilderton Dodge Inc. Ilderton Dodge was awarded the Sheriffs' Association's vendor vehicle procurement contract. Adequate funds are available to cover the expenditure.

Board action is requested to approve the purchase of eight (8) 2024 Dodge Durango Police SUVs, AWD at \$40,440.16 from Ilderton Dodge.



WATAUGA COUNTY SHERIFF'S OFFICE

184 HODGES GAP ROAD
BOONE, NORTH CAROLINA 28607
(828) 264-3761 • FAX (828) 263-5345

LEN D. HAGAMAN, JR.
SHERIFF



09/06/2023

To: Deron Geouque- Watauga County Manager

From: Major Kelly Redmon

Ref: FY 23-24 Vehicle Purchase

The Watauga County Sheriff's Office request Watauga County Board of Commission approval to purchase the following vehicles from Ilderton Dodge thru the NC Sheriffs Vehicle Procurement contract.

8 Dodge Durango SUV AWD V6- \$40,440.16 each.

The funds for these are available in the Sheriff's Budget for FY 2023-24.



ILLDERTON

701-712 South Main Street
High Point, NC 27260
(336) 841-6100

091923 BCC Meeting

Dodge // Ram // Jeep



9/5/2023

Buyer:	WATAUGA CO SHERIFFS OFFICE	Cell:	
	MAJOR REDMON		
Phone:	828-265-7604	Phone:	
E-Mail:	Kelly.Redmon@watgov.org	Fax:	

		TRADE	
VEHICLE	DODGE DURANGO PURSUIT AWD	Make:	
Year:	2024	Model:	
Color:	WHITE	Year:	
Engine:	3.6L V6 24VVT	Color:	
Drive	8-SPD 850RE	VIN:	
Mileage:		Stock #:	
		ACV:	

MSRP

Sale Price	NCSA CONTRACT PRICING 22-08-0913RR	\$ 39,650.16
-------------------	------------------------------------	---------------------

ITEM 140

Options Included			
VINYL FLOOR	\$ -		\$ -
VINYL REAR BENCH SEAT	\$ 150.00		\$ -
LED LEFT SPOT LAMP	\$ 640.00		\$ -
BLACK STEEL WHEELS WITH SILVER CENTER CAPS	\$ -		\$ -
4 KEY FOBS, NO CONSOLE, SHIFTER IN THE COLUMN	\$ -		\$ -
	\$ -		\$ -
	\$ -		\$ -
	\$ -		\$ -
	\$ -		\$ -
	\$ -		\$ -
	\$ -		\$ -
	\$ -		\$ -
	\$ -		\$ -

Options Total	\$ 790.00
----------------------	------------------

Sub Total	\$ 40,440.16
------------------	---------------------

Units:	8

BALANCE DUE	\$ 323,521.28
--------------------	----------------------

Manager Kim Tuttle
ASST DIRECTOR OF FLEET SALES

Customer _____
AUTHORIZED PERSONEL

Blank Page

AGENDA ITEM 9:

TAX MATTERS

A. Monthly Collections Report

MANAGER'S COMMENTS:

Mr. Larry Warren, Tax Administrator, will present the Monthly Collections Report and be available for questions and discussion.

The report is for information only; therefore, no action is required.


Monthly Collections Report

Watauga County

Bank deposits of the following amounts have been made and credited to the account of Watauga County. The reported totals do not include small shortages and overages reported to the Watauga County Finance Officer

Monthly Report August 2023

	<u>Current Month</u> <u>Collections</u>	<u>Current FY</u> <u>Collections</u>	<u>Current FY</u> <u>Percentage</u>	<u>Previous FY</u> <u>Percentage</u>
<u>General County</u>				
Taxes 2023	970,999.74	975,652.01		
Prior Year Taxes	36,077.61	121,020.75		
Solid Waste User Fees	77,588.49	84,887.50		
Green Box Fees	0.00	0.00		
Total County Funds	\$1,084,665.84	\$1,181,560.26		
<u>Fire Districts</u>				
Foscoe Fire	16,792.39	17,693.95		
Boone Fire	26,316.92	1,325,071.35		
Fall Creek Service Dist.	91.88	91.88		
Beaver Dam Fire	3,588.44	3,900.70		
Stewart Simmons Fire	14,610.80	14,732.22		
Zionville Fire	3,580.88	4,812.01		
Cove Creek Fire	58,522.08	64,529.87		
Shawneehaw Fire	42,102.62	42,947.58		
Meat Camp Fire	51,024.43	57,554.37		
Deep Gap Fire	36,969.32	40,057.17		
Todd Fire	7,309.34	7,309.34		
Blowing Rock Fire	173,678.91	175,218.49		
M.C. Creston Fire	392.50	985.46		
Foscoe Service District	940.81	953.75		
Beech Mtn. Service Dist.	1.50	1.50		
Cove Creek Service Dist.	0.00	0.00		
Shawneehaw Service Dist	576.55	576.55		
Total Fire District Funds	436,499.37	1,756,436.19		
<u>Towns</u>				
Boone	253,464.36	259,255.79		
Municipal Services	4,023.63	4,248.67		
Total Town Taxes	\$257,487.99	\$263,504.46		
Total Amount Collected	\$1,778,653.20	\$3,201,500.91		

 Tax Collections Director

 Tax Administrator

AGENDA ITEM 9:

TAX MATTERS

B. Refunds and Releases

MANAGER'S COMMENTS:

Mr. Larry Warren will present the Refunds and Releases Reports. Board action is required to accept the Refunds and Releases Reports.

RELEASES - 08/01/2023 TO 08/31/2023

OWNER NAME AND ADDRESS	CAT YEAR PROPERTY REASON	BILL	EFF DATE JUR	REF NO	VALUE CHARGE	AMOUNT
1537745 3D PTNRP PO BOX 1631 BOONE, NC 28607-1631	RE 2023 2809-07-6543-000 CORRECT BILL RUN	24581	08/16/2023 F02	10470	0 F02 G01	.06 .32 ----- .38
1511333 ABBA BIBLE CHURCH P.O. BOX 160 DENVER, NC 28037-0160	RE 2023 1898-49-9252-000 CORRECT BILL RUN	6120	08/16/2023 F01	9926	0 F01 G01	7.20 45.79 ----- 52.99
1505033 ADAMS CEMETARY C/O CHARLIE MOODY 379 LINVILLE CREEK RD VILAS, NC 28692-9187	RE 2023 1991-07-0348-000 CORRECT BILL RUN	20943	08/16/2023 F07	10320	0 F07 G01	.30 1.91 ----- 2.21
1014091 ADKINS, JUDY LANE 142 NESTLE RD. BOONE, NC 28607-9418	RE 2023 2829-76-7345-000 TAX ADJUSTMENTS	30886	08/29/2023 F02	11703	0 F02 G01	27.00 143.10 ----- 170.10
1002047 ADVENT CHRISTIAN CHURCH 287 SHADY BARK LN BOONE, NC 28607-8084	RE 2023 2910-08-3427-000 CORRECT BILL RUN	38193	08/16/2023 C02	11089	0 C02 G01	6,815.85 5,779.84 ----- 12,595.69
1583761 ALDRIDGE RIDGE PONDS PROPERTY OWNERS ASS P.O. BOX 2021 BANNER ELK, NC 28604	RE 2023 1878-74-4540-000 CORRECT BILL RUN	1690	08/16/2023 F01	9800	0 F01 G01	.25 1.59 ----- 1.84
1571659 ALEXANDER, CARLTON C ALEXANDER, BETTY M 522 COLLEGE RD APT 106 GREENSBORO, NC 27410	RE 2023 2807-88-5363-000 CORRECT BILL RUN	23824	08/16/2023 C03	10418	0 G01	111.30
1341262 ALLIANCE BIBLE FELLOWSHIP OF CHRISTIAN 920 RIVERS STREET BOONE, NC 28607	RE 2023 1990-99-2415-000 CORRECT BILL RUN	20889	08/16/2023 C02	10317	0 C02 G01	23,265.49 19,729.13 ----- 42,994.62
1200641 AMERICAN EDUCATION ON ADV STUDIES FOUNDA C/O ANDREW MARTIN 1026 WASHINGTON STREET RALEIGH, NC 27605	RE 2023 1972-38-7640-000 CORRECT BILL RUN	16591	08/16/2023 F07	10186	0 F07 G01	283.05 1,800.20 ----- 2,083.25

RELEASES - 08/01/2023 TO 08/31/2023

OWNER NAME AND ADDRESS	CAT YEAR PROPERTY REASON	BILL	EFF DATE	JUR	REF NO	VALUE CHARGE	AMOUNT
1003490 AMERICAN LEGION C/O EARL MORETZ, COMMANDER 1006 BRIARWOOD LANE BOONE, NC 28607	RE 2023 2901-80-8781-000 CORRECT BILL RUN	36751	08/16/2023	C02	10986	0 C02 G01	6,097.31 5,170.52 ----- 11,267.83
1004498 ANTIOCH BAPTIST CHURCH C/O REV. CARL WILSON 248 RALEIGH WILSON ROAD VILAS, NC 28692	RE 2023 1962-50-9434-000 CORRECT BILL RUN	15113	08/16/2023	F07	10127	0 F07 G01	105.01 667.86 ----- 772.87
1517347 APOSTOLIC CHURCH OF JESUS CH 107 PADDLE CREEK RD JOHNSON CITY, TN 37601-5295	RE 2023 1981-38-8468-000 CORRECT BILL RUN	18276	08/16/2023	F07	10241	0 F07 G01	24.85 158.05 ----- 182.90
1517347 APOSTOLIC CHURCH OF JESUS CH 107 PADDLE CREEK RD JOHNSON CITY, TN 37601-5295	RE 2023 1981-38-9653-000 CORRECT BILL RUN	18279	08/16/2023	F07	10242	0 F07 G01	160.95 1,023.64 ----- 1,184.59
1502366 APPALACHIAN ADVENT CHRISTIAN ASSOCIATION C/O NORM SHERWOOD PO BOX 764 LENOIR, NC 28645	RE 2023 1887-23-9730-000 TAX ADJUSTMENTS	2917	08/17/2023	F12	11606	0 F12 G01	4.00 25.44 ----- 29.44
1502366 APPALACHIAN ADVENT CHRISTIAN ASSOCIATION C/O NORM SHERWOOD PO BOX 764 LENOIR, NC 28645	RE 2023 1887-23-9891-000 CORRECT BILL RUN	2919	08/16/2023	F12	9823	0 F12 G01	4.15 26.39 ----- 30.54
1502366 APPALACHIAN ADVENT CHRISTIAN ASSOCIATION C/O NORM SHERWOOD PO BOX 764 LENOIR, NC 28645	RE 2023 1887-24-9199-000 TAX ADJUSTMENTS	2930	08/17/2023	F12	11605	0 F12 G01	5.65 35.93 ----- 41.58
1502366 APPALACHIAN ADVENT CHRISTIAN ASSOCIATION C/O NORM SHERWOOD PO BOX 764 LENOIR, NC 28645	RE 2023 1887-33-2904-000 CORRECT BILL RUN	2944	08/16/2023	F12	9825	0 F12 G01	902.20 5,737.99 ----- 6,640.19
1502366 APPALACHIAN ADVENT CHRISTIAN ASSOCIATION C/O NORM SHERWOOD PO BOX 764 LENOIR, NC 28645	RE 2023 1887-34-6733-000 CORRECT BILL RUN	2958	08/16/2023	F12	9826	0 F12 G01	279.35 1,776.67 ----- 2,056.02

RELEASES - 08/01/2023 TO 08/31/2023

OWNER NAME AND ADDRESS	CAT YEAR PROPERTY REASON	BILL	EFF DATE	JUR	REF NO	VALUE CHARGE	AMOUNT
1004530 APPALACHIAN ADVENT CHRISTIAN CAMPGROUND C/O NORM SHERWOOD PO BOX 764 LENOIR, NC 28645	RE 2023 1887-33-0592-000 CORRECT BILL RUN	2940	08/16/2023	F12	9824	0 F12 G01	4.10 26.08 ----- 30.18
1004530 APPALACHIAN ADVENT CHRISTIAN CAMPGROUND C/O NORM SHERWOOD PO BOX 764 LENOIR, NC 28645	RE 2023 1887-33-0643-000 TAX ADJUSTMENTS	2942	08/17/2023	F12	11609	0 F12 G01	3.95 25.12 ----- 29.07
1004530 APPALACHIAN ADVENT CHRISTIAN CAMPGROUND C/O NORM SHERWOOD PO BOX 764 LENOIR, NC 28645	RE 2023 1887-34-0390-000 TAX ADJUSTMENTS	2948	08/17/2023	F12	11608	0 F12 G01	4.15 26.39 ----- 30.54
1004530 APPALACHIAN ADVENT CHRISTIAN CAMPGROUND C/O NORM SHERWOOD PO BOX 764 LENOIR, NC 28645	RE 2023 1887-34-4212-000 TAX ADJUSTMENTS	2957	08/17/2023	F12	11607	0 F12 G01	6.10 38.80 ----- 44.90
1721991 APPALACHIAN REGIONAL HEALTCARE SYS INC PO BOX 2600 BOONE, NC 28607	RE 2023 2910-70-7453-000 CORRECT BILL RUN	39983	08/16/2023	C02	11215	0 G01 C02	14,836.35 17,495.70 ----- 32,332.05
1581110 APPALACHIAN STATE UNIV FOUND MCKINNEY ALUMNI CENTER 553 BLOWING ROCK RD BOONE, NC 28607-4806	RE 2023 2910-33-9755-000 CORRECT BILL RUN	39039	08/16/2023	C02	11153	0 C02 G01	5,350.13 4,536.91 ----- 9,887.04
1004621 APPALACHIAN STATE UNIVERSITY BOONE, NC 28607-	RE 2023 2900-66-0216-000 CORRECT BILL RUN	34847	08/16/2023	C02	10881	0 C02 G01	217,507.88 184,446.68 ----- 401,954.56
1004621 APPALACHIAN STATE UNIVERSITY BOONE, NC 28607-	RE 2023 2900-75-1409-000 CORRECT BILL RUN	34961	08/16/2023	C02	10894	0 C02 G01	4.88 4.13 ----- 9.01
1004621 APPALACHIAN STATE UNIVERSITY BOONE, NC 28607-	RE 2023 2900-97-0608-000 CORRECT BILL RUN	35505	08/16/2023	C02	10948	0 C02 G01	223,203.38 189,276.46 ----- 412,479.84

RELEASES - 08/01/2023 TO 08/31/2023

OWNER NAME AND ADDRESS	CAT YEAR PROPERTY REASON	BILL	EFF DATE JUR	REF NO	VALUE CHARGE	AMOUNT
1004639 APPALACHIAN STATE UNIVERSITY BOONE, NC 28608-	RE 2023 2819-67-8860-000 CORRECT BILL RUN	28287	08/16/2023 F02	10617	0 F02 G01	548.10 2,904.93 ----- 3,453.03
1004639 APPALACHIAN STATE UNIVERSITY BOONE, NC 28608-	RE 2023 2819-76-0912-000 CORRECT BILL RUN	28389	08/16/2023 F02	10621	0 F02 G01	61.20 324.36 ----- 385.56
1004639 APPALACHIAN STATE UNIVERSITY BOONE, NC 28608-	RE 2023 2819-76-2469-000 CORRECT BILL RUN	28392	08/16/2023 F02	10623	0 F02 G01	131.94 699.28 ----- 831.22
1004639 APPALACHIAN STATE UNIVERSITY BOONE, NC 28608-	RE 2023 2900-86-4969-000 CORRECT BILL RUN	35227	08/16/2023 C02	10915	0 C02 G01	51,937.88 44,043.32 ----- 95,981.20
1004639 APPALACHIAN STATE UNIVERSITY BOONE, NC 28608-	RE 2023 2900-87-2240-000 CORRECT BILL RUN	35231	08/16/2023 C02	10917	0 C02 G01	11,233.50 9,526.01 ----- 20,759.51
1004639 APPALACHIAN STATE UNIVERSITY BOONE, NC 28608-	RE 2023 2900-87-6309-000 CORRECT BILL RUN	35232	08/16/2023 C02	10918	0 C02 G01	404.25 342.80 ----- 747.05
1004639 APPALACHIAN STATE UNIVERSITY BOONE, NC 28608-	RE 2023 2900-95-2277-000 CORRECT BILL RUN	35486	08/16/2023 C02	10945	0 C02 G01	2,845.13 2,412.67 ----- 5,257.80
1004639 APPALACHIAN STATE UNIVERSITY BOONE, NC 28608-	RE 2023 2900-96-5328-000 CORRECT BILL RUN	35499	08/16/2023 C02	10947	0 C02 G01	61,486.13 52,140.23 ----- 113,626.36
1004639 APPALACHIAN STATE UNIVERSITY BOONE, NC 28608-	RE 2023 2900-97-3332-000 CORRECT BILL RUN	35508	08/16/2023 C02	10949	0 C02 G01	352.50 298.92 ----- 651.42

RELEASES - 08/01/2023 TO 08/31/2023

OWNER NAME AND ADDRESS	CAT YEAR PROPERTY REASON	BILL	EFF DATE	JUR	REF NO	VALUE CHARGE	AMOUNT
1004639 APPALACHIAN STATE UNIVERSITY BOONE, NC 28608-	RE 2023 2900-97-5946-000 CORRECT BILL RUN	35510	08/16/2023	C02	10951	0 C02 G01	1,506.00 1,277.09 ----- 2,783.09
1004639 APPALACHIAN STATE UNIVERSITY BOONE, NC 28608-	RE 2023 2900-98-2111-000 CORRECT BILL RUN	35519	08/16/2023	C02	10956	0 C02 G01	186,972.75 158,552.89 ----- 345,525.64
1004639 APPALACHIAN STATE UNIVERSITY BOONE, NC 28608-	RE 2023 2910-05-0628-000 CORRECT BILL RUN	38077	08/16/2023	C02	11057	0 C02 G01	106.50 90.31 ----- 196.81
1004639 APPALACHIAN STATE UNIVERSITY BOONE, NC 28608-	RE 2023 2910-05-1621-000 CORRECT BILL RUN	38081	08/16/2023	C02	11058	0 C02 G01	193.88 164.41 ----- 358.29
1004639 APPALACHIAN STATE UNIVERSITY BOONE, NC 28608-	RE 2023 2910-05-2962-000 CORRECT BILL RUN	38086	08/16/2023	C02	11059	0 C02 G01	2,887.13 2,448.28 ----- 5,335.41
1004639 APPALACHIAN STATE UNIVERSITY BOONE, NC 28608-	RE 2023 2910-05-4774-000 CORRECT BILL RUN	38093	08/16/2023	C02	11063	0 C02 G01	255.00 216.24 ----- 471.24
1004639 APPALACHIAN STATE UNIVERSITY BOONE, NC 28608-	RE 2023 2910-06-2859-000 CORRECT BILL RUN	38115	08/16/2023	C02	11068	0 C02 G01	17,037.38 14,447.69 ----- 31,485.07
1004639 APPALACHIAN STATE UNIVERSITY BOONE, NC 28608-	RE 2023 2910-06-4722-000 CORRECT BILL RUN	38116	08/16/2023	C02	11069	0 C02 G01	2,576.63 2,184.98 ----- 4,761.61
1004639 APPALACHIAN STATE UNIVERSITY BOONE, NC 28608-	RE 2023 2910-06-6253-000 CORRECT BILL RUN	38117	08/16/2023	C02	11070	0 C02 G01	57,086.25 48,409.14 ----- 105,495.39

RELEASES - 08/01/2023 TO 08/31/2023

OWNER NAME AND ADDRESS	CAT YEAR PROPERTY REASON	BILL	EFF DATE	JUR	REF NO	VALUE CHARGE	AMOUNT
1004639 APPALACHIAN STATE UNIVERSITY BOONE, NC 28608-	RE 2023 2910-07-4123-000 CORRECT BILL RUN	38137	08/16/2023	C02	11073	0 C02 G01	141.00 119.57 ----- 260.57
1004639 APPALACHIAN STATE UNIVERSITY BOONE, NC 28608-	RE 2023 2910-07-5538-000 CORRECT BILL RUN	38142	08/16/2023	C02	11077	0 C02 G01	77,280.00 65,533.44 ----- 142,813.44
1621922 APPALACHIAN STATE UNIVERSITY PO BOX 32126 BOONE, NC 28608	RE 2023 1971-90-5033-002 CORRECT BILL RUN	16462	08/16/2023	F07	10181	0 F07 G01	13.35 84.91 ----- 98.26
1817792 APPALACHIAN STATE UNIVERSITY FOUNDATION, INC 553 BLOWING ROCK RD BOONE, NC 28607	RE 2023 2901-72-9504-000 CORRECT BILL RUN	36663	08/16/2023	F02	10980	0 F02 G01	166.38 881.81 ----- 1,048.19
1581905 APPALACHIAN STUDENT HOUSING .C/O ROBERT FEID PO BOX 32117 ASU BOONE, NC 28608	RE 2023 2900-26-6047-000 CORRECT BILL RUN	34344	08/16/2023	C02	10866	0 C02 G01	160,902.45 136,445.28 ----- 297,347.73
1777143 APPALACHIAN WESLEY FOUNDATION, INC 461 HOWARD ST BOONE, NC 28607	RE 2023 2900-98-1446-000 CORRECT BILL RUN	35516	08/16/2023	MS1	10955	0 C02 G01 MS1	3,198.68 2,712.48 1,343.44 ----- 7,254.60
1605220 APPALCART 305 NC HWY 105 BYP BOONE, NC 28607	RE 2023 1991-82-2319-000 CORRECT BILL RUN	21520	08/16/2023	F02	10334	0 F02 G01	1,559.68 8,266.28 ----- 9,825.96
1592846 APPLE RIDGE CABINS PROPERTY OWNERS ASSN PO BOX 829 BLOWING ROCK, NC 28605	RE 2023 2818-54-3864-000 CORRECT BILL RUN	27034	08/16/2023	F12	10590	0 F12 G01	.05 .32 ----- .37
1513714 ARC/HDS WATAUGA C/O JOHN STEWART 143 W. FRANKLIN ST. SUITE 202 CHAPEL HILL, NC 27516-2526	RE 2023 2829-19-1773-000 CORRECT BILL RUN	29961	08/16/2023	C02	10659	0 C02 G01	1,776.38 1,506.37 ----- 3,282.75

RELEASES - 08/01/2023 TO 08/31/2023

OWNER NAME AND ADDRESS	CAT YEAR PROPERTY REASON	BILL	EFF DATE	JUR	REF NO	VALUE CHARGE	AMOUNT
1530203 ARMALY, MARGARET AND JOSEPH 7141 SW 136 ST MIAMI, FL 33156-6973	RE 2023 1950-10-7755-000 CORRECT BILL RUN	11255	08/16/2023	C05	10043	0 G01	47.70
1841388 ARROWOOD, DARYN JACOB 900 CHARTER HILLS RD BEECH MOUNTAIN, NC 28604	RE 2023 1950-43-4496-000 TAX ADJUSTMENTS	12588	08/29/2023	C05	11672	0 G01	143.10
1212653 ASSOCIATION OF CO OWNERS CEDAR VILLAGE C/O CEDAR VILLAGE OWNER'S 500 BEECH MTN PARKWAY BANNER ELK, NC 28604-8013	RE 2023 1950-22-1898-000 CORRECT BILL RUN	11687	08/16/2023	C05	10063	0 G01	.32
1212653 ASSOCIATION OF CO OWNERS CEDAR VILLAGE C/O CEDAR VILLAGE OWNER'S 500 BEECH MTN PARKWAY BANNER ELK, NC 28604-8013	RE 2023 1950-22-3713-000 CORRECT BILL RUN	11695	08/16/2023	C05	10064	0 G01	.32
1212653 ASSOCIATION OF CO OWNERS CEDAR VILLAGE C/O CEDAR VILLAGE OWNER'S 500 BEECH MTN PARKWAY BANNER ELK, NC 28604-8013	RE 2023 1950-23-1033-000 CORRECT BILL RUN	11740	08/16/2023	C05	10067	0 G01	.32
1508871 ASU ENDOWMENT FUND C/O OFFICE OF THE UNIV. ATTORN P.O. BOX 32126 BOONE, NC 28608-2126	RE 2023 1980-50-4518-000 CORRECT BILL RUN	17810	08/16/2023	F01	10231	0 F01 G01	580.20 3,690.04 ----- 4,270.24
1508871 ASU ENDOWMENT FUND C/O OFFICE OF THE UNIV. ATTORN P.O. BOX 32126 BOONE, NC 28608-2126	RE 2023 2900-58-7299-000 CORRECT BILL RUN	34804	08/16/2023	C02	10877	0 C02 G01	3,103.13 2,631.45 ----- 5,734.58
1508871 ASU ENDOWMENT FUND C/O OFFICE OF THE UNIV. ATTORN P.O. BOX 32126 BOONE, NC 28608-2126	RE 2023 2900-88-5396-000 CORRECT BILL RUN	35255	08/16/2023	C02	10921	0 C02 G01	1,317.00 1,116.82 ----- 2,433.82
1508871 ASU ENDOWMENT FUND C/O OFFICE OF THE UNIV. ATTORN P.O. BOX 32126 BOONE, NC 28608-2126	RE 2023 2910-05-5885-000 CORRECT BILL RUN	38096	08/16/2023	C02	11064	0 C02 G01	208.13 176.49 ----- 384.62

RELEASES - 08/01/2023 TO 08/31/2023

OWNER NAME AND ADDRESS	CAT YEAR PROPERTY REASON	BILL	EFF DATE	JUR	REF NO	VALUE CHARGE	AMOUNT
1540593 ASU ENDOWMENT FUND C/O OFFICE OF THE UNIV. ATTORN P.O. BOX 32126 BOONE, NC 28608-2126	RE 2023 2933-74-0766-000 CORRECT BILL RUN	47079	08/16/2023	F11	11504	0 F11 G01	636.65 2,892.21 ----- 3,528.86
1500778 AVANT, BARBARA MATHESON C/O BARBARA AVANT BEVINGTON 879 APPALACHIAN DRIVE BOONE, NC 28607	RE 2023 2910-46-9254-000 TAX ADJUSTMENTS	39529	08/29/2023	C02	11649	0 C02 G01	168.75 143.10 ----- 311.85
1200922 AYERS, JOHN F (TR) 8725 BROWNES POND LN CHARLOTTE, NC 28277-8681	RE 2023 1889-88-2404-000 CORRECT BILL RUN	5210	08/16/2023	F01	9899	0 F01 G01	20.15 128.15 ----- 148.30
1625034 BAGWELL, JOEY A BAGWELL, SANDRA T 14100 HIWASSEE RD HUNTERSVILLE, NC 28078	RE 2018 2847-53-0105-000 REFUND RELEASE WAS BEING CHARGED FOR OUTBUILDINGS THAT ARE NOT ON THIS PROPERTY	32176	08/07/2023	F05	8625	3,500 F05 G01	2.98 12.36 ----- 15.34
1625034 BAGWELL, JOEY A BAGWELL, SANDRA T 14100 HIWASSEE RD HUNTERSVILLE, NC 28078	RE 2019 2847-53-0105-000 REFUND RELEASE WAS BEING CHARGED FOR OUTBUILDINGS THAT ARE NOT ON THIS PROPERTY	32535	08/07/2023	F05	8624	3,500 F05 G01	2.98 14.11 ----- 17.09
1625034 BAGWELL, JOEY A BAGWELL, SANDRA T 14100 HIWASSEE RD HUNTERSVILLE, NC 28078	RE 2020 2847-53-0105-000 REFUND RELEASE WAS BEING CHARGED FOR OUTBUILDINGS THAT ARE NOT ON THIS PROPERTY	28388	08/07/2023	F05	8623	3,500 F05 G01	2.98 14.11 ----- 17.09
1625034 BAGWELL, JOEY A BAGWELL, SANDRA T 14100 HIWASSEE RD HUNTERSVILLE, NC 28078	RE 2021 2847-53-0105-000 REFUND RELEASE WAS BEING CHARGED FOR OUTBUILDINGS THAT ARE NOT ON THIS PROPERTY	32357	08/07/2023	F05	8622	3,500 F05 G01	2.98 14.11 ----- 17.09
1625034 BAGWELL, JOEY A BAGWELL, SANDRA T 14100 HIWASSEE RD HUNTERSVILLE, NC 28078	RE 2022 2847-53-0105-000 REFUND RELEASE WAS BEING CHARGED FOR OUTBUILDINGS THAT ARE NOT ON THIS PROPERTY	32369	08/07/2023	F05	8621	3,500 F05 G01	2.97 11.13 ----- 14.10

RELEASES - 08/01/2023 TO 08/31/2023

OWNER NAME AND ADDRESS	CAT YEAR PROPERTY REASON	BILL	EFF DATE JUR	REF NO	VALUE CHARGE	AMOUNT
1007137 BAIRD CREEK PRESB CHURCH 2174 NC HWY 194 S VILAS, NC 28692	RE 2023 1971-82-8706-000 CORRECT BILL RUN	16436	08/16/2023 F07	10180	0 F07 G01	139.90 889.76 ----- 1,029.66
1007137 BAIRD CREEK PRESB CHURCH 2174 NC HWY 194 S VILAS, NC 28692	RE 2023 1981-14-4943-000 TAX ADJUSTMENTS	18161	08/17/2023 F07	11615	0 F07 G01	.05 .32 ----- .37
1534305 BAIRDS CREEK MISS BAPT CHURCH TRUSTEES OF CHURCH 4020 BAIRD'S CREEK ROAD VILAS, NC 28692	RE 2023 1981-14-8667-000 CORRECT BILL RUN	18164	08/16/2023 F07	10239	0 F07 G01	50.00 318.00 ----- 368.00
1777430 BALL, DONALD K BALL, BETH V 420 GEORGE WILSON RD BOONE, NC 28607	RE 2023 1991-91-3110-000 TAX ADJUSTMENTS	21635	08/29/2023 F02	11693	0 F02 G01	27.00 143.10 ----- 170.10
1586514 BAPTIST CHILDRENS HOMES OF NC INC .C/O R GREG HORNE PO BOX 520 NEWLAND, NC 28657	RE 2023 1984-81-5103-000 CORRECT BILL RUN	19922	08/16/2023 F06	10285	0 F06 G01	630.70 4,011.25 ----- 4,641.95
1598432 BATES, JAMES D BATES, JANET M 298 RIDGEWOOD DR BOONE, NC 28607	RE 2023 2910-89-7251-000 CORRECT BILL RUN	40217	08/16/2023 C02	11279	0 C02 G01	1.88 1.59 ----- 3.47
1785774 BAXTER, MICHAEL BERNARD BAXTER, JENNIFER REBECCA 277 REMBRANDT DR BOONE, NC 28607	RE 2023 2829-53-0496-000 TAX ADJUSTMENTS	30557	08/29/2023 F02	11702	0 F02 G01	27.00 143.10 ----- 170.10
1600680 BD BUILDINGS LTD PTNRP 345 DEERFIELD RD BOONE, NC 28607	RE 2023 2910-71-1890-000 CORRECT BILL RUN	39994	08/16/2023 C02	11218	0 C02 G01	76.13 64.55 ----- 140.68
1255017 BEAVER DAM BAPTIST CHURCH C/O JUNIOR GREENE 484 SPRINGFIELD RD VILAS, NC 28692	RE 2023 1964-78-7995-000 CORRECT BILL RUN	15591	08/16/2023 F04	10144	0 F04 G01	61.40 390.50 ----- 451.90

RELEASES - 08/01/2023 TO 08/31/2023

OWNER NAME AND ADDRESS	CAT YEAR PROPERTY REASON	BILL	EFF DATE	JUR	REF NO	VALUE CHARGE	AMOUNT
1255017 BEAVER DAM BAPTIST CHURCH C/O JUNIOR GREENE 484 SPRINGFIELD RD VILAS, NC 28692	RE 2023 1964-79-5033-000 CORRECT BILL RUN	15596	08/16/2023	F04	10145	0 F04 G01	5.30 33.71 ----- 39.01
1255017 BEAVER DAM BAPTIST CHURCH C/O JUNIOR GREENE 484 SPRINGFIELD RD VILAS, NC 28692	RE 2023 1964-79-5086-000 CORRECT BILL RUN	15597	08/16/2023	F04	10146	0 F04 G01	90.30 574.31 ----- 664.61
1255017 BEAVER DAM BAPTIST CHURCH C/O JUNIOR GREENE 484 SPRINGFIELD RD VILAS, NC 28692	RE 2023 1965-70-0386-000 CORRECT BILL RUN	15752	08/16/2023	F04	10148	0 F04 G01	.15 .95 ----- 1.10
1255017 BEAVER DAM BAPTIST CHURCH C/O JUNIOR GREENE 484 SPRINGFIELD RD VILAS, NC 28692	RE 2023 1965-90-0753-000 CORRECT BILL RUN	15776	08/16/2023	F04	10150	0 F04 G01	18.55 117.98 ----- 136.53
1234293 BEAVER DAM VOLUNTEER FIRE DEPARTMENT OF WATAUGA COUNTY, INC 1928 BETHEL RD SUGAR GROVE, NC 28679	RE 2023 1963-08-1554-000 CORRECT BILL RUN	15269	08/16/2023	F04	10132	0 F04 G01	83.30 529.79 ----- 613.09
1234293 BEAVER DAM VOLUNTEER FIRE DEPARTMENT OF WATAUGA COUNTY, INC 1928 BETHEL RD SUGAR GROVE, NC 28679	RE 2023 1963-08-2511-000 CORRECT BILL RUN	15270	08/16/2023	F04	10133	0 F04 G01	123.75 787.05 ----- 910.80
1234293 BEAVER DAM VOLUNTEER FIRE DEPARTMENT OF WATAUGA COUNTY, INC 1928 BETHEL RD SUGAR GROVE, NC 28679	RE 2023 1963-08-2573-000 CORRECT BILL RUN	15272	08/16/2023	F04	10135	0 F04 G01	4.25 27.03 ----- 31.28
1773564 BECK, KEVIN LEE BECK, JUDIE B 123 WILD DAISY LN BEECH MOUNTAIN, NC 28604	RE 2023 1950-55-6807-000 TAX ADJUSTMENTS	12935	08/29/2023	C05	11674	0 G01	143.10
1343045 BEECH MOUNTAIN TOWN OF 403 BEECH MOUNTAIN PARKWAY BANNER ELK, NC 28604-8012	RE 2023 1940-29-6095-000 CORRECT BILL RUN	7832	08/16/2023	C05	9967	0 G01	32.12

RELEASES - 08/01/2023 TO 08/31/2023

OWNER NAME AND ADDRESS	CAT YEAR PROPERTY REASON	BILL	EFF DATE JUR	REF NO	VALUE CHARGE	AMOUNT
1343045 BEECH MOUNTAIN TOWN OF 403 BEECH MOUNTAIN PARKWAY BANNER ELK, NC 28604-8012	RE 2023 1940-29-7200-000 CORRECT BILL RUN	7835	08/16/2023 C05	9968	0 G01	13.04
1343045 BEECH MOUNTAIN TOWN OF 403 BEECH MOUNTAIN PARKWAY BANNER ELK, NC 28604-8012	RE 2023 1940-38-2481-000 CORRECT BILL RUN	7862	08/16/2023 C05	9969	0 G01	24.80
1343045 BEECH MOUNTAIN TOWN OF 403 BEECH MOUNTAIN PARKWAY BANNER ELK, NC 28604-8012	RE 2023 1940-38-2540-000 CORRECT BILL RUN	7864	08/16/2023 C05	9970	0 G01	25.44
1343045 BEECH MOUNTAIN TOWN OF 403 BEECH MOUNTAIN PARKWAY BANNER ELK, NC 28604-8012	RE 2023 1940-38-3263-000 CORRECT BILL RUN	7868	08/16/2023 C05	9971	0 G01	22.58
1343045 BEECH MOUNTAIN TOWN OF 403 BEECH MOUNTAIN PARKWAY BANNER ELK, NC 28604-8012	RE 2023 1940-38-3322-000 CORRECT BILL RUN	7869	08/16/2023 C05	9972	0 G01	23.53
1343045 BEECH MOUNTAIN TOWN OF 403 BEECH MOUNTAIN PARKWAY BANNER ELK, NC 28604-8012	RE 2023 1940-38-3597-000 CORRECT BILL RUN	7870	08/16/2023 C05	9973	0 G01	23.85
1343045 BEECH MOUNTAIN TOWN OF 403 BEECH MOUNTAIN PARKWAY BANNER ELK, NC 28604-8012	RE 2023 1940-38-4347-000 CORRECT BILL RUN	7876	08/16/2023 C05	9974	0 G01	23.85
1343045 BEECH MOUNTAIN TOWN OF 403 BEECH MOUNTAIN PARKWAY BANNER ELK, NC 28604-8012	RE 2023 1940-38-4427-000 CORRECT BILL RUN	7877	08/16/2023 C05	9975	0 G01	23.85
1343045 BEECH MOUNTAIN TOWN OF 403 BEECH MOUNTAIN PARKWAY BANNER ELK, NC 28604-8012	RE 2023 1940-38-6832-000 CORRECT BILL RUN	7887	08/16/2023 C05	9976	0 G01	29.57

RELEASES - 08/01/2023 TO 08/31/2023

OWNER NAME AND ADDRESS	CAT YEAR PROPERTY REASON	BILL	EFF DATE	JUR	REF NO	VALUE CHARGE	AMOUNT
1343045 BEECH MOUNTAIN TOWN OF 403 BEECH MOUNTAIN PARKWAY BANNER ELK, NC 28604-8012	RE 2023 1940-39-3289-000 CORRECT BILL RUN	7914	08/16/2023	C05	9977	0 G01	27.35
1343045 BEECH MOUNTAIN TOWN OF 403 BEECH MOUNTAIN PARKWAY BANNER ELK, NC 28604-8012	RE 2023 1940-39-4066-000 CORRECT BILL RUN	7919	08/16/2023	C05	9978	0 G01	31.16
1343045 BEECH MOUNTAIN TOWN OF 403 BEECH MOUNTAIN PARKWAY BANNER ELK, NC 28604-8012	RE 2023 1940-39-4119-000 CORRECT BILL RUN	7920	08/16/2023	C05	9979	0 G01	25.76
1343045 BEECH MOUNTAIN TOWN OF 403 BEECH MOUNTAIN PARKWAY BANNER ELK, NC 28604-8012	RE 2023 1940-39-7095-000 CORRECT BILL RUN	7933	08/16/2023	C05	9980	0 G01	30.21
1343045 BEECH MOUNTAIN TOWN OF 403 BEECH MOUNTAIN PARKWAY BANNER ELK, NC 28604-8012	RE 2023 1940-39-8532-000 CORRECT BILL RUN	7937	08/16/2023	C05	9981	0 G01	22.90
1343045 BEECH MOUNTAIN TOWN OF 403 BEECH MOUNTAIN PARKWAY BANNER ELK, NC 28604-8012	RE 2023 1940-48-8591-000 CORRECT BILL RUN	8013	08/16/2023	C05	9983	0 G01	76.00
1343045 BEECH MOUNTAIN TOWN OF 403 BEECH MOUNTAIN PARKWAY BANNER ELK, NC 28604-8012	RE 2023 1940-57-0475-000 CORRECT BILL RUN	8122	08/16/2023	C05	9986	0 G01	40.70
1343045 BEECH MOUNTAIN TOWN OF 403 BEECH MOUNTAIN PARKWAY BANNER ELK, NC 28604-8012	RE 2023 1940-64-4145-000 CORRECT BILL RUN	8283	08/16/2023	C05	9989	0 G01	19.40
1343045 BEECH MOUNTAIN TOWN OF 403 BEECH MOUNTAIN PARKWAY BANNER ELK, NC 28604-8012	RE 2023 1940-68-6117-000 CORRECT BILL RUN	8446	08/16/2023	C05	9990	0 G01	16.54

RELEASES - 08/01/2023 TO 08/31/2023

OWNER NAME AND ADDRESS	CAT YEAR PROPERTY REASON	BILL	EFF DATE	JUR	REF NO	VALUE CHARGE	AMOUNT
1343045 BEECH MOUNTAIN TOWN OF 403 BEECH MOUNTAIN PARKWAY BANNER ELK, NC 28604-8012	RE 2023 1940-69-0588-000 CORRECT BILL RUN	8456	08/16/2023	C05	9991	0 G01	21.62
1343045 BEECH MOUNTAIN TOWN OF 403 BEECH MOUNTAIN PARKWAY BANNER ELK, NC 28604-8012	RE 2023 1940-69-2110-000 CORRECT BILL RUN	8463	08/16/2023	C05	9992	0 G01	23.21
1343045 BEECH MOUNTAIN TOWN OF 403 BEECH MOUNTAIN PARKWAY BANNER ELK, NC 28604-8012	RE 2023 1940-69-5019-000 CORRECT BILL RUN	8478	08/16/2023	C05	9993	0 G01	22.26
1343045 BEECH MOUNTAIN TOWN OF 403 BEECH MOUNTAIN PARKWAY BANNER ELK, NC 28604-8012	RE 2023 1940-69-6393-000 CORRECT BILL RUN	8482	08/16/2023	C05	9994	0 G01	22.26
1343045 BEECH MOUNTAIN TOWN OF 403 BEECH MOUNTAIN PARKWAY BANNER ELK, NC 28604-8012	RE 2023 1940-85-1921-000 CORRECT BILL RUN	8889	08/16/2023	C05	9996	0 G01	165.68
1343045 BEECH MOUNTAIN TOWN OF 403 BEECH MOUNTAIN PARKWAY BANNER ELK, NC 28604-8012	RE 2023 1940-86-3533-000 CORRECT BILL RUN	8978	08/16/2023	C05	9998	0 G01	103.35
1343045 BEECH MOUNTAIN TOWN OF 403 BEECH MOUNTAIN PARKWAY BANNER ELK, NC 28604-8012	RE 2023 1940-86-4610-000 CORRECT BILL RUN	8981	08/16/2023	C05	9999	0 G01	92.54
1343045 BEECH MOUNTAIN TOWN OF 403 BEECH MOUNTAIN PARKWAY BANNER ELK, NC 28604-8012	RE 2023 1941-20-1380-000 CORRECT BILL RUN	9477	08/16/2023	C05	10004	0 G01	30.21
1343045 BEECH MOUNTAIN TOWN OF 403 BEECH MOUNTAIN PARKWAY BANNER ELK, NC 28604-8012	RE 2023 1941-20-6776-000 CORRECT BILL RUN	9487	08/16/2023	C05	10005	0 G01	41.34

RELEASES - 08/01/2023 TO 08/31/2023

OWNER NAME AND ADDRESS	CAT YEAR PROPERTY REASON	BILL	EFF DATE	JUR	REF NO	VALUE CHARGE	AMOUNT
1343045 BEECH MOUNTAIN TOWN OF 403 BEECH MOUNTAIN PARKWAY BANNER ELK, NC 28604-8012	RE 2023 1941-20-8984-000 CORRECT BILL RUN	9493	08/16/2023	C05	10006	0 G01	231.19
1343045 BEECH MOUNTAIN TOWN OF 403 BEECH MOUNTAIN PARKWAY BANNER ELK, NC 28604-8012	RE 2023 1941-21-9913-000 CORRECT BILL RUN	9498	08/16/2023	C05	10009	0 G01	7,362.65
1343045 BEECH MOUNTAIN TOWN OF 403 BEECH MOUNTAIN PARKWAY BANNER ELK, NC 28604-8012	RE 2023 1941-31-3897-000 CORRECT BILL RUN	9563	08/16/2023	C05	10010	0 G01	132.29
1343045 BEECH MOUNTAIN TOWN OF 403 BEECH MOUNTAIN PARKWAY BANNER ELK, NC 28604-8012	RE 2023 1941-31-5134-000 CORRECT BILL RUN	9565	08/16/2023	C05	10011	0 G01	21.31
1343045 BEECH MOUNTAIN TOWN OF 403 BEECH MOUNTAIN PARKWAY BANNER ELK, NC 28604-8012	RE 2023 1941-31-5343-000 CORRECT BILL RUN	9566	08/16/2023	C05	10012	0 G01	13.67
1343045 BEECH MOUNTAIN TOWN OF 403 BEECH MOUNTAIN PARKWAY BANNER ELK, NC 28604-8012	RE 2023 1941-31-7501-000 CORRECT BILL RUN	9574	08/16/2023	C05	10014	0 G01	33.39
1343045 BEECH MOUNTAIN TOWN OF 403 BEECH MOUNTAIN PARKWAY BANNER ELK, NC 28604-8012	RE 2023 1941-32-3995-000 CORRECT BILL RUN	9587	08/16/2023	C05	10015	0 G01	33.07
1343045 BEECH MOUNTAIN TOWN OF 403 BEECH MOUNTAIN PARKWAY BANNER ELK, NC 28604-8012	RE 2023 1941-32-5104-000 CORRECT BILL RUN	9591	08/16/2023	C05	10016	0 G01	31.16
1343045 BEECH MOUNTAIN TOWN OF 403 BEECH MOUNTAIN PARKWAY BANNER ELK, NC 28604-8012	RE 2023 1941-32-5224-000 CORRECT BILL RUN	9592	08/16/2023	C05	10017	0 G01	47.06

RELEASES - 08/01/2023 TO 08/31/2023

OWNER NAME AND ADDRESS	CAT YEAR PROPERTY REASON	BILL	EFF DATE JUR	REF NO	VALUE CHARGE	AMOUNT
1343045 BEECH MOUNTAIN TOWN OF 403 BEECH MOUNTAIN PARKWAY BANNER ELK, NC 28604-8012	RE 2023 1941-32-5680-000 CORRECT BILL RUN	9594	08/16/2023 C05	10018	0 G01	68.05
1343045 BEECH MOUNTAIN TOWN OF 403 BEECH MOUNTAIN PARKWAY BANNER ELK, NC 28604-8012	RE 2023 1941-34-4231-000 CORRECT BILL RUN	9661	08/16/2023 C05	10019	0 G01	114.16
1343045 BEECH MOUNTAIN TOWN OF 403 BEECH MOUNTAIN PARKWAY BANNER ELK, NC 28604-8012	RE 2023 1941-42-2268-000 CORRECT BILL RUN	9794	08/16/2023 C05	10020	0 G01	20.67
1343045 BEECH MOUNTAIN TOWN OF 403 BEECH MOUNTAIN PARKWAY BANNER ELK, NC 28604-8012	RE 2023 1941-54-1249-000 CORRECT BILL RUN	10146	08/16/2023 C05	10021	0 G01	11.45
1343045 BEECH MOUNTAIN TOWN OF 403 BEECH MOUNTAIN PARKWAY BANNER ELK, NC 28604-8012	RE 2023 1941-61-8454-000 CORRECT BILL RUN	10291	08/16/2023 C05	10023	0 G01	30.21
1343045 BEECH MOUNTAIN TOWN OF 403 BEECH MOUNTAIN PARKWAY BANNER ELK, NC 28604-8012	RE 2023 1941-71-4632-000 CORRECT BILL RUN	10423	08/16/2023 C05	10025	0 G01	44.20
1343045 BEECH MOUNTAIN TOWN OF 403 BEECH MOUNTAIN PARKWAY BANNER ELK, NC 28604-8012	RE 2023 1950-03-6888-000 CORRECT BILL RUN	11010	08/16/2023 C05	10040	0 G01	48.65
1343045 BEECH MOUNTAIN TOWN OF 403 BEECH MOUNTAIN PARKWAY BANNER ELK, NC 28604-8012	RE 2023 1950-13-9569-000 CORRECT BILL RUN	11464	08/16/2023 C05	10053	0 G01	210.20
1343045 BEECH MOUNTAIN TOWN OF 403 BEECH MOUNTAIN PARKWAY BANNER ELK, NC 28604-8012	RE 2023 1950-14-1976-000 CORRECT BILL RUN	11474	08/16/2023 C05	10054	0 G01	59.78

RELEASES - 08/01/2023 TO 08/31/2023

OWNER NAME AND ADDRESS	CAT YEAR PROPERTY REASON	BILL	EFF DATE JUR	REF NO	VALUE CHARGE	AMOUNT
1343045 BEECH MOUNTAIN TOWN OF 403 BEECH MOUNTAIN PARKWAY BANNER ELK, NC 28604-8012	RE 2023 1950-16-6185-000 CORRECT BILL RUN	11560	08/16/2023 C05	10056	0 G01	24.17
1343045 BEECH MOUNTAIN TOWN OF 403 BEECH MOUNTAIN PARKWAY BANNER ELK, NC 28604-8012	RE 2023 1950-16-6305-000 CORRECT BILL RUN	11561	08/16/2023 C05	10057	0 G01	110.35
1343045 BEECH MOUNTAIN TOWN OF 403 BEECH MOUNTAIN PARKWAY BANNER ELK, NC 28604-8012	RE 2023 1950-16-7215-000 CORRECT BILL RUN	11563	08/16/2023 C05	10058	0 G01	27.03
1343045 BEECH MOUNTAIN TOWN OF 403 BEECH MOUNTAIN PARKWAY BANNER ELK, NC 28604-8012	RE 2023 1950-16-8158-000 CORRECT BILL RUN	11566	08/16/2023 C05	10059	0 G01	63.92
1343045 BEECH MOUNTAIN TOWN OF 403 BEECH MOUNTAIN PARKWAY BANNER ELK, NC 28604-8012	RE 2023 1950-23-6030-000 CORRECT BILL RUN	11772	08/16/2023 C05	10068	0 G01	65.83
1343045 BEECH MOUNTAIN TOWN OF 403 BEECH MOUNTAIN PARKWAY BANNER ELK, NC 28604-8012	RE 2023 1950-24-7227-000 CORRECT BILL RUN	11841	08/16/2023 C05	10070	0 G01	24.80
1343045 BEECH MOUNTAIN TOWN OF 403 BEECH MOUNTAIN PARKWAY BANNER ELK, NC 28604-8012	RE 2023 1950-25-3464-000 CORRECT BILL RUN	11873	08/16/2023 C05	10071	0 G01	67.42
1343045 BEECH MOUNTAIN TOWN OF 403 BEECH MOUNTAIN PARKWAY BANNER ELK, NC 28604-8012	RE 2023 1950-26-3322-000 CORRECT BILL RUN	11927	08/16/2023 C05	10072	0 G01	41.34
1343045 BEECH MOUNTAIN TOWN OF 403 BEECH MOUNTAIN PARKWAY BANNER ELK, NC 28604-8012	RE 2023 1950-28-0569-000 CORRECT BILL RUN	12020	08/16/2023 C05	10073	0 G01	55.33

RELEASES - 08/01/2023 TO 08/31/2023

OWNER NAME AND ADDRESS	CAT YEAR PROPERTY REASON	BILL	EFF DATE JUR	REF NO	VALUE CHARGE	AMOUNT
1343045 BEECH MOUNTAIN TOWN OF 403 BEECH MOUNTAIN PARKWAY BANNER ELK, NC 28604-8012	RE 2023 1950-28-8027-000 CORRECT BILL RUN	12060	08/16/2023 C05	10074	0 G01	80.77
1343045 BEECH MOUNTAIN TOWN OF 403 BEECH MOUNTAIN PARKWAY BANNER ELK, NC 28604-8012	RE 2023 1950-31-0787-000 CORRECT BILL RUN	12094	08/16/2023 C05	10075	0 G01	13.04
1343045 BEECH MOUNTAIN TOWN OF 403 BEECH MOUNTAIN PARKWAY BANNER ELK, NC 28604-8012	RE 2023 1950-33-4281-000 CORRECT BILL RUN	12186	08/16/2023 C05	10076	0 G01	148.51
1343045 BEECH MOUNTAIN TOWN OF 403 BEECH MOUNTAIN PARKWAY BANNER ELK, NC 28604-8012	RE 2023 1950-33-7674-000 CORRECT BILL RUN	12207	08/16/2023 C05	10077	0 G01	67.42
1343045 BEECH MOUNTAIN TOWN OF 403 BEECH MOUNTAIN PARKWAY BANNER ELK, NC 28604-8012	RE 2023 1950-38-7269-000 CORRECT BILL RUN	12482	08/16/2023 C05	10081	0 G01	14.31
1343045 BEECH MOUNTAIN TOWN OF 403 BEECH MOUNTAIN PARKWAY BANNER ELK, NC 28604-8012	RE 2023 1950-53-2208-000 CORRECT BILL RUN	12862	08/16/2023 C05	10085	0 G01	50.56
1343045 BEECH MOUNTAIN TOWN OF 403 BEECH MOUNTAIN PARKWAY BANNER ELK, NC 28604-8012	RE 2023 1950-56-7783-000 CORRECT BILL RUN	12977	08/16/2023 C05	10086	0 G01	8.59
1343045 BEECH MOUNTAIN TOWN OF 403 BEECH MOUNTAIN PARKWAY BANNER ELK, NC 28604-8012	RE 2023 1950-67-0082-000 CORRECT BILL RUN	13127	08/16/2023 C05	10087	0 G01	7.00
1343045 BEECH MOUNTAIN TOWN OF 403 BEECH MOUNTAIN PARKWAY BANNER ELK, NC 28604-8012	RE 2023 1951-10-9109-000 CORRECT BILL RUN	13258	08/16/2023 C05	10095	0 G01	27.67

RELEASES - 08/01/2023 TO 08/31/2023

OWNER NAME AND ADDRESS	CAT YEAR PROPERTY REASON	BILL	EFF DATE	JUR	REF NO	VALUE CHARGE	AMOUNT
1287192 BEECH MTN SANITARY DISTRICT P O BOX 366 BANNER ELK, NC 28604-0366	RE 2023 1940-48-0090-000 CORRECT BILL RUN	7975	08/16/2023	C05	9982	0 G01	110.98
1287192 BEECH MTN SANITARY DISTRICT P O BOX 366 BANNER ELK, NC 28604-0366	RE 2023 1940-56-6005-000 CORRECT BILL RUN	8106	08/16/2023	C05	9985	0 G01	94.45
1271444 BEECH MTN VOLUNTEER FIRE DEPT P O BOX 366 BANNER ELK, NC 28604-0366	RE 2023 1940-59-1834-000 CORRECT BILL RUN	8218	08/16/2023	C05	9987	0 G01	22.58
1271444 BEECH MTN VOLUNTEER FIRE DEPT P O BOX 366 BANNER ELK, NC 28604-0366	RE 2023 1950-02-7584-000 CORRECT BILL RUN	10937	08/16/2023	C05	10038	0 G01	232.46
1609071 BEECH TOWERS CONDO POA 1005 BEECH MTN PARKWAY BANNER ELK, NC 28604	RE 2023 1950-02-8879-000 CORRECT BILL RUN	10938	08/16/2023	C05	10039	0 G01	.32
1818333 BEECHWOOD VILLAGE CONDO'S POA P.O. BOX 262 ZEBULON, NC 27597	RE 2023 1950-12-6672-000 CORRECT BILL RUN	11358	08/16/2023	C05	10049	0 G01	.32
1818333 BEECHWOOD VILLAGE CONDO'S POA P.O. BOX 262 ZEBULON, NC 27597	RE 2023 1950-12-7430-000 CORRECT BILL RUN	11372	08/16/2023	C05	10050	0 G01	.32
1818333 BEECHWOOD VILLAGE CONDO'S POA P.O. BOX 262 ZEBULON, NC 27597	RE 2023 1950-13-5122-000 CORRECT BILL RUN	11423	08/16/2023	C05	10052	0 G01	.32
1221241 BEGLEY, MICHAEL J BISHOP OF ROMAN CATHOL P.O. BOX 36776 CHARLOTTE, NC 28236-6776	RE 2023 2910-15-1204-000 CORRECT BILL RUN	38359	08/16/2023	C02	11110	0 C02 G01	1,738.91 1,474.60 ----- 3,213.51

RELEASES - 08/01/2023 TO 08/31/2023

OWNER NAME AND ADDRESS	CAT YEAR PROPERTY REASON	BILL	EFF DATE	JUR	REF NO	VALUE CHARGE	AMOUNT
1150705 BELLSOUTH TELECOMMUNICATIONS IN SOUTHERN BELL AT&T PROPERTY TAX GROUP 1010 PINE 9E-L-01 SAINT LOUIS, MO 63101	RE 2023 2807-98-3372-000 CORRECT BILL RUN	24205	08/16/2023	C03	10436	0 G01	2,961.85
1150705 BELLSOUTH TELECOMMUNICATIONS IN SOUTHERN BELL AT&T PROPERTY TAX GROUP 1010 PINE 9E-L-01 SAINT LOUIS, MO 63101	RE 2023 2910-18-3369-000 CORRECT BILL RUN	38554	08/16/2023	C02	11122	0 C02 G01	328.13 278.25 ----- 606.38
1150705 BELLSOUTH TELECOMMUNICATIONS IN SOUTHERN BELL AT&T PROPERTY TAX GROUP 1010 PINE 9E-L-01 SAINT LOUIS, MO 63101	RE 2023 2910-18-4352-000 CORRECT BILL RUN	38560	08/16/2023	C02	11123	0 C02 G01	7,305.30 6,194.89 ----- 13,500.19
1150705 BELLSOUTH TELECOMMUNICATIONS IN SOUTHERN BELL AT&T PROPERTY TAX GROUP 1010 PINE 9E-L-01 SAINT LOUIS, MO 63101	RE 2023 2920-20-0393-000 CORRECT BILL RUN	43083	08/16/2023	C02	11408	0 C02 G01	1,780.80 1,510.12 ----- 3,290.92
1150705 BELLSOUTH TELECOMMUNICATIONS IN SOUTHERN BELL AT&T PROPERTY TAX GROUP 1010 PINE 9E-L-01 SAINT LOUIS, MO 63101	RE 2023 2960-74-0855-000 CORRECT BILL RUN	48997	08/16/2023	F10 F10	11572	0 F10 G01	5.15 32.75 ----- 37.90
1851175 BENNETT, ZACHRY BENNETT, JULIA 1206 STATE VIEW RD BOONE, NC 28607	RE 2023 2807-58-9772-000 CORRECT BILL RUN	23400	08/16/2023	C03	10380	0 G01	.32
1011352 BETHANY BAPTIST CHURCH 102 LEE GUALTNEY RD BANNER ELK, NC 28604	RE 2023 1960-30-9976-000 CORRECT BILL RUN	14481	08/16/2023	F08 F08	10113	0 F08 G01	133.65 850.01 ----- 983.66
1011360 BETHANY LUTHERAN CHURCH 1030 BIG HILL ROAD BOONE, NC 28607	RE 2023 2922-19-5673-000 CORRECT BILL RUN	44469	08/16/2023	F09 F09	11455	0 F09 G01	4.15 26.39 ----- 30.54

RELEASES - 08/01/2023 TO 08/31/2023

OWNER NAME AND ADDRESS	CAT YEAR PROPERTY REASON	BILL	EFF DATE	JUR	REF NO	VALUE CHARGE	AMOUNT
1011360 BETHANY LUTHERAN CHURCH 1030 BIG HILL ROAD BOONE, NC 28607	RE 2023 2923-20-8337-000 CORRECT BILL RUN	44889	08/16/2023	F09	11465	0 F09 G01	163.45 1,039.54 ----- 1,202.99
1011360 BETHANY LUTHERAN CHURCH 1030 BIG HILL ROAD BOONE, NC 28607	RE 2023 2923-20-8543-000 CORRECT BILL RUN	44890	08/16/2023	F09	11466	0 F09 G01	180.10 1,145.44 ----- 1,325.54
1011360 BETHANY LUTHERAN CHURCH 1030 BIG HILL ROAD BOONE, NC 28607	RE 2023 2923-20-9300-000 CORRECT BILL RUN	44892	08/16/2023	F09	11467	0 F09 G01	3.40 21.62 ----- 25.02
1011360 BETHANY LUTHERAN CHURCH 1030 BIG HILL ROAD BOONE, NC 28607	RE 2023 2923-72-1373-000 CORRECT BILL RUN	45045	08/16/2023	F09	11468	0 F09 G01	2.00 12.72 ----- 14.72
1011378 BETHEL BAPTIST CHURCH 123 MOUNTAIN DALE ROAD VILAS, NC 28692	RE 2023 1963-08-2529-000 CORRECT BILL RUN	15271	08/16/2023	F04	10134	0 F04 G01	5.25 33.39 ----- 38.64
1011378 BETHEL BAPTIST CHURCH 123 MOUNTAIN DALE ROAD VILAS, NC 28692	RE 2023 1963-18-0690-000 CORRECT BILL RUN	15293	08/16/2023	F04	10137	0 F04 G01	283.30 1,801.79 ----- 2,085.09
1011386 BETHEL SCHOOL SCOTTVILLE, NC 28672-	RE 2023 1963-08-4116-000 CORRECT BILL RUN	15274	08/16/2023	F04	10136	0 F04 G01	1,387.00 8,821.32 ----- 10,208.32
1011394 BETHEL VIEW METHODIST CHURCH 193 RIDGE RD BOONE, NC 28607	RE 2023 2922-95-8205-000 CORRECT BILL RUN	44790	08/16/2023	F09	11460	0 F09 G01	272.90 1,735.64 ----- 2,008.54
1011394 BETHEL VIEW METHODIST CHURCH 193 RIDGE RD BOONE, NC 28607	RE 2023 2922-95-8321-000 CORRECT BILL RUN	44791	08/16/2023	F09	11461	0 F09 G01	.05 .32 ----- .37

RELEASES - 08/01/2023 TO 08/31/2023

OWNER NAME AND ADDRESS	CAT YEAR PROPERTY REASON	BILL	EFF DATE	JUR	REF NO	VALUE CHARGE	AMOUNT
1850148 BETHEL VIEW METHODIST CHURCH 240 RIDGE RD BOONE, NC 28607	RE 2023 2922-95-7002-000 CORRECT BILL RUN	44786	08/16/2023	F09	11459	0 F09 G01	82.60 525.34 ----- 607.94
1630503 BETHELVIEW UNITED METHODIST CHURCH TRUST 2940 N PINE RUN RD BOONE, NC 28607	RE 2023 2922-95-5296-000 CORRECT BILL RUN	44785	08/16/2023	F09	11458	0 F09 G01	.50 3.18 ----- 3.68
1630503 BETHELVIEW UNITED METHODIST CHURCH TRUST 2940 N PINE RUN RD BOONE, NC 28607	RE 2023 2922-95-7493-000 TAX ADJUSTMENTS	44787	08/17/2023	F09	11636	0 F09 G01	.05 .32 ----- .37
1011436 BIBLEWAY BAPTIST CHURCH 964 GEORGE WILSON ROAD BOONE, NC 28607	RE 2023 2900-08-0251-000 CORRECT BILL RUN	34113	08/16/2023	F02	10864	0 F02 G01	494.64 2,621.59 ----- 3,116.23
1514947 BIRD'S EYE VIEW POA RT. 1, BOX 735 DEEP GAP, NC 28618-9753	RE 2023 2960-07-4005-000 CORRECT BILL RUN	48776	08/16/2023	F10	11563	0 F10 G01	4.85 30.85 ----- 35.70
1556202 BLADE CORP PO BOX 2626 BOONE, NC 28607	RE 2023 2829-29-6141-000 CORRECT BILL RUN	30186	08/16/2023	C02	10677	0 C02 G01	244.13 207.02 ----- 451.15
1556202 BLADE CORP PO BOX 2626 BOONE, NC 28607	RE 2023 2829-38-4508-000 CORRECT BILL RUN	30295	08/16/2023	C02	10685	0 C02 G01	131.25 111.30 ----- 242.55
1546435 BLAIR LAND DEVELOPMENT INC 10237 BLOSSOM LAKE DR LARGO, FL 34642	RE 2023 1878-15-2274-000 CORRECT BILL RUN	831	08/16/2023	C04	9753	0 G01	.32
1546435 BLAIR LAND DEVELOPMENT INC 10237 BLOSSOM LAKE DR LARGO, FL 34642	RE 2023 1878-15-7148-000 CORRECT BILL RUN	848	08/16/2023	C04	9754	0 G01	.64

RELEASES - 08/01/2023 TO 08/31/2023

OWNER NAME AND ADDRESS	CAT YEAR PROPERTY REASON	BILL	EFF DATE	JUR	REF NO	VALUE CHARGE	AMOUNT
1375690 BLANTON, ROY E 216 DEERFIELD FOREST PKWY BOONE, NC 28607	RE 2023 2839-45-7502-000 CORRECT BILL RUN	31740	08/16/2023	F02	10713	0 F02 G01	15.18 80.45 ----- 95.63
1754401 BLAZING STAR ASSOCIATION INC C/O JIM PITTS PO BOX 1727 BLOWING ROCK, NC 28605	RE 2023 2839-20-9130-000 CORRECT BILL RUN	31598	08/16/2023	F12	10709	0 F12 G01	498.80 3,172.37 ----- 3,671.17
1161488 BLOWING ROCK ABC BOARD (TOWN OF) BLOWING ROCK, NC 28605-	RE 2023 2817-06-9926-000 CORRECT BILL RUN	25283	08/16/2023	C03	10493	0 G01	3,602.75
1731165 BLOWING ROCK CHARITY HORSE SHOW FOUNDATION INC 1500 LAUREL LN BLOWING ROCK, NC 28605-6139	RE 2023 2807-59-0812-000 CORRECT BILL RUN	23402	08/16/2023	C03	10382	0 G01	4,046.87
1567977 BLOWING ROCK CHARITY HORSE SHOW FOUNDATI PO BOX 650 BLOWING ROCK, NC 28605	RE 2023 2807-58-6800-000 CORRECT BILL RUN	23390	08/16/2023	C03	10377	0 G01	282.70
1567977 BLOWING ROCK CHARITY HORSE SHOW FOUNDATI PO BOX 650 BLOWING ROCK, NC 28605	RE 2023 2807-59-0055-000 CORRECT BILL RUN	23401	08/16/2023	C03	10381	0 G01	519.93
1567977 BLOWING ROCK CHARITY HORSE SHOW FOUNDATI PO BOX 650 BLOWING ROCK, NC 28605	RE 2023 2807-59-1287-000 CORRECT BILL RUN	23403	08/16/2023	C03	10383	0 G01	1,935.98
1567977 BLOWING ROCK CHARITY HORSE SHOW FOUNDATI PO BOX 650 BLOWING ROCK, NC 28605	RE 2023 2807-59-6526-000 CORRECT BILL RUN	23407	08/16/2023	C03	10384	0 G01	1,431.32
1567977 BLOWING ROCK CHARITY HORSE SHOW FOUNDATI PO BOX 650 BLOWING ROCK, NC 28605	RE 2023 2807-59-8381-000 CORRECT BILL RUN	23412	08/16/2023	C03	10387	0 G01	4.13

RELEASES - 08/01/2023 TO 08/31/2023

OWNER NAME AND ADDRESS	CAT YEAR PROPERTY REASON	BILL	EFF DATE	JUR	REF NO	VALUE CHARGE	AMOUNT
1567977 BLOWING ROCK CHARITY HORSE SHOW FOUNDATI PO BOX 650 BLOWING ROCK, NC 28605	RE 2023 2807-69-0572-000 CORRECT BILL RUN	23524	08/16/2023	C03	10392	0 G01	746.35
1028737 BLOWING ROCK CITY OF P O BOX 47 BLOWING ROCK, NC 28605-0047	RE 2023 2807-59-8177-000 CORRECT BILL RUN	23411	08/16/2023	C03	10386	0 G01	1,109.50
1028737 BLOWING ROCK CITY OF P O BOX 47 BLOWING ROCK, NC 28605-0047	RE 2023 2807-68-2420-000 CORRECT BILL RUN	23505	08/16/2023	C03	10391	0 G01	529.15
1028737 BLOWING ROCK CITY OF P O BOX 47 BLOWING ROCK, NC 28605-0047	RE 2023 2807-75-6458-000 CORRECT BILL RUN	23549	08/16/2023	C03	10393	0 G01	1,076.75
1028737 BLOWING ROCK CITY OF P O BOX 47 BLOWING ROCK, NC 28605-0047	RE 2023 2807-76-8687-000 CORRECT BILL RUN	23582	08/16/2023	C03	10394	0 G01	124.02
1028737 BLOWING ROCK CITY OF P O BOX 47 BLOWING ROCK, NC 28605-0047	RE 2023 2807-88-3780-000 CORRECT BILL RUN	23821	08/16/2023	C03	10417	0 G01	1,016.01
1028737 BLOWING ROCK CITY OF P O BOX 47 BLOWING ROCK, NC 28605-0047	RE 2023 2807-88-9122-000 CORRECT BILL RUN	23847	08/16/2023	C03	10419	0 G01	13,873.58
1028737 BLOWING ROCK CITY OF P O BOX 47 BLOWING ROCK, NC 28605-0047	RE 2023 2807-98-4167-000 CORRECT BILL RUN	24215	08/16/2023	C03	10437	0 G01	752.74
1588728 BLOWING ROCK CIVIC & RELIGIOUS ASSN INC PO BOX 1270 BLOWING ROCK, NC 28605	RE 2023 2808-50-6108-006 CORRECT BILL RUN	24336	08/16/2023	C03	10441	0 G01	1,609.40

RELEASES - 08/01/2023 TO 08/31/2023

OWNER NAME AND ADDRESS	CAT YEAR PROPERTY REASON	BILL	EFF DATE JUR	REF NO	VALUE CHARGE	AMOUNT
1593586 BLOWING ROCK CIVIC & RELIGIOUS ASSN INC .BLOWING ROCK METHODIST CHURCH PO BOX 1270 BLOWING ROCK, NC 28605	RE 2023 2807-86-7549-000 CORRECT BILL RUN	23759	08/16/2023 C03	10397	0 G01	583.85
1773514 BLOWING ROCK CONFERENCE CENTER, INC PO BOX 2350 BLOWING ROCK, NC 28605	RE 2023 2817-49-0853-000 CORRECT BILL RUN	26196	08/16/2023 F12	10534	0 F12 G01	.60 3.82 ----- 4.42
1773514 BLOWING ROCK CONFERENCE CENTER, INC PO BOX 2350 BLOWING ROCK, NC 28605	RE 2023 2817-58-0008-000 CORRECT BILL RUN	26347	08/16/2023 C03	10540	0 G01	171.72
1773514 BLOWING ROCK CONFERENCE CENTER, INC PO BOX 2350 BLOWING ROCK, NC 28605	RE 2023 2817-58-4994-000 CORRECT BILL RUN	26348	08/16/2023 C03	10541	0 G01	206.38
1773515 BLOWING ROCK CONFERENCE CTR, INC PO BOX 2350 BLOWING ROCK, NC 28605	RE 2023 2817-49-6292-000 CORRECT BILL RUN	26199	08/16/2023 C03	10535	0 G01	41,119.31
1773515 BLOWING ROCK CONFERENCE CTR, INC PO BOX 2350 BLOWING ROCK, NC 28605	RE 2023 2818-40-4074-000 CORRECT BILL RUN	26964	08/16/2023 C03	10587	0 G01	304.96
1644070 BLOWING ROCK FIRE & RESCUE 8001 VALLEY BLVD BLOWING ROCK, NC 28605	RE 2023 2828-67-1771-000 CORRECT BILL RUN	29295	08/16/2023 F12	10643	0 F12 G01	283.40 1,802.42 ----- 2,085.82
1644070 BLOWING ROCK FIRE & RESCUE 8001 VALLEY BLVD BLOWING ROCK, NC 28605	RE 2023 2828-67-1824-000 CORRECT BILL RUN	29296	08/16/2023 F12	10644	0 F12 G01	1.05 6.68 ----- 7.73
1623022 BLOWING ROCK FIRE DEPARTMENT 8001 VALLEY BLVD BLOWING ROCK, NC 28605	RE 2023 1887-84-4020-000 CORRECT BILL RUN	3178	08/16/2023 F12	9836	0 F12 G01	191.70 1,219.21 ----- 1,410.91

RELEASES - 08/01/2023 TO 08/31/2023

OWNER NAME AND ADDRESS	CAT YEAR PROPERTY REASON	BILL	EFF DATE	JUR	REF NO	VALUE CHARGE	AMOUNT
1161470 BLOWING ROCK TOWN OF PO BOX 47 BLOWING ROCK, NC 28605-	RE 2023 2807-58-8949-000 CORRECT BILL RUN	23396	08/16/2023	C03	10379	0 G01	244.54
1161470 BLOWING ROCK TOWN OF PO BOX 47 BLOWING ROCK, NC 28605-	RE 2023 2807-64-7589-000 CORRECT BILL RUN	23423	08/16/2023	C03	10389	0 G01	412.13
1161470 BLOWING ROCK TOWN OF PO BOX 47 BLOWING ROCK, NC 28605-	RE 2023 2807-78-7611-000 CORRECT BILL RUN	23630	08/16/2023	C03	10395	0 G01	858.60
1161470 BLOWING ROCK TOWN OF PO BOX 47 BLOWING ROCK, NC 28605-	RE 2023 2807-87-1976-000 CORRECT BILL RUN	23776	08/16/2023	C03	10400	0 G01	12.72
1161470 BLOWING ROCK TOWN OF PO BOX 47 BLOWING ROCK, NC 28605-	RE 2023 2807-87-2656-000 CORRECT BILL RUN	23777	08/16/2023	C03	10401	0 G01	84.27
1161470 BLOWING ROCK TOWN OF PO BOX 47 BLOWING ROCK, NC 28605-	RE 2023 2807-87-4814-000 CORRECT BILL RUN	23785	08/16/2023	C03	10403	0 G01	1,512.73
1161470 BLOWING ROCK TOWN OF PO BOX 47 BLOWING ROCK, NC 28605-	RE 2023 2807-87-5978-000 CORRECT BILL RUN	23787	08/16/2023	C03	10404	0 G01	4,215.09
1161470 BLOWING ROCK TOWN OF PO BOX 47 BLOWING ROCK, NC 28605-	RE 2023 2807-87-8879-000 CORRECT BILL RUN	23801	08/16/2023	C03	10410	0 G01	2,372.34
1161470 BLOWING ROCK TOWN OF PO BOX 47 BLOWING ROCK, NC 28605-	RE 2023 2807-88-1739-000 CORRECT BILL RUN	23816	08/16/2023	C03	10412	0 G01	476.68

RELEASES - 08/01/2023 TO 08/31/2023

OWNER NAME AND ADDRESS	CAT YEAR PROPERTY REASON	BILL	EFF DATE	JUR	REF NO	VALUE CHARGE	AMOUNT
1161470 BLOWING ROCK TOWN OF PO BOX 47 BLOWING ROCK, NC 28605-	RE 2023 2807-88-1887-000 CORRECT BILL RUN	23817	08/16/2023	C03	10413	0 G01	48.97
1161470 BLOWING ROCK TOWN OF PO BOX 47 BLOWING ROCK, NC 28605-	RE 2023 2807-88-2043-000 CORRECT BILL RUN	23818	08/16/2023	C03	10414	0 G01	12.72
1161470 BLOWING ROCK TOWN OF PO BOX 47 BLOWING ROCK, NC 28605-	RE 2023 2807-88-2154-000 CORRECT BILL RUN	23819	08/16/2023	C03	10415	0 G01	329.77
1161470 BLOWING ROCK TOWN OF PO BOX 47 BLOWING ROCK, NC 28605-	RE 2023 2807-88-2377-000 CORRECT BILL RUN	23820	08/16/2023	C03	10416	0 G01	2,791.09
1161470 BLOWING ROCK TOWN OF PO BOX 47 BLOWING ROCK, NC 28605-	RE 2023 2807-95-1262-000 CORRECT BILL RUN	23946	08/16/2023	C03	10421	0 G01	40.70
1161470 BLOWING ROCK TOWN OF PO BOX 47 BLOWING ROCK, NC 28605-	RE 2023 2817-16-3697-000 CORRECT BILL RUN	25536	08/16/2023	C03	10507	0 G01	1,153.70
1161470 BLOWING ROCK TOWN OF PO BOX 47 BLOWING ROCK, NC 28605-	RE 2023 2817-54-7110-000 CORRECT BILL RUN	26265	08/16/2023	C03	10537	0 G01	726.31
1161470 BLOWING ROCK TOWN OF PO BOX 47 BLOWING ROCK, NC 28605-	RE 2023 2818-01-9253-000 CORRECT BILL RUN	26670	08/16/2023	C03	10565	0 G01	.64
1161470 BLOWING ROCK TOWN OF PO BOX 47 BLOWING ROCK, NC 28605-	RE 2023 2818-11-4259-000 CORRECT BILL RUN	26694	08/16/2023	F12	10567	0 F12 G01	279.35 1,776.67 ----- 2,056.02

RELEASES - 08/01/2023 TO 08/31/2023

OWNER NAME AND ADDRESS	CAT YEAR PROPERTY REASON	BILL	EFF DATE	JUR	REF NO	VALUE CHARGE	AMOUNT
1161470 BLOWING ROCK TOWN OF PO BOX 47 BLOWING ROCK, NC 28605-	RE 2023 2818-11-8388-000 CORRECT BILL RUN	26695	08/16/2023	F12	10568	0 F12 G01	156.40 994.70 ----- 1,151.10
1161470 BLOWING ROCK TOWN OF PO BOX 47 BLOWING ROCK, NC 28605-	RE 2023 2818-32-7472-000 CORRECT BILL RUN	26914	08/16/2023	F12	10584	0 F12 G01	370.95 2,359.24 ----- 2,730.19
1161470 BLOWING ROCK TOWN OF PO BOX 47 BLOWING ROCK, NC 28605-	RE 2023 2818-54-5613-000 CORRECT BILL RUN	27039	08/16/2023	F12	10591	0 F12 G01	86.90 552.68 ----- 639.58
1530200 BLUE OX INDUSTRIES INC BALLENGER, JACK P O BOX 1547 KERNERSVILLE, NC 27285-1547	RE 2023 1950-10-7657-000 CORRECT BILL RUN	11250	08/16/2023	C05	10042	0 G01	47.70
1013705 BLUE RIDGE ADVENT CHRISTIAN CHURCH C/O DAN COFFEY P.O. BOX 1714 BLOWING ROCK, NC 28605	RE 2023 1897-14-5963-000 CORRECT BILL RUN	5427	08/16/2023	F12	9915	0 F12 G01	61.84 393.30 ----- 455.14
1701783 BLUE RIDGE CONSERVANCY PO BOX 568 BOONE, NC 28607	RE 2023 1868-82-6529-000 CORRECT BILL RUN	131	08/16/2023	C04	9719	0 G01	2,007.22
1701783 BLUE RIDGE CONSERVANCY PO BOX 568 BOONE, NC 28607	RE 2023 1878-14-3193-000 CORRECT BILL RUN	817	08/16/2023	C04	9751	0 G01	441.07
1701783 BLUE RIDGE CONSERVANCY PO BOX 568 BOONE, NC 28607	RE 2023 1878-53-2562-000 CORRECT BILL RUN	1380	08/16/2023	F01	9787	0 F01 G01	18.65 118.61 ----- 137.26
1701783 BLUE RIDGE CONSERVANCY PO BOX 568 BOONE, NC 28607	RE 2023 1970-45-9067-000 CORRECT BILL RUN	15866	08/16/2023	F01	10156	0 F01 G01	225.65 1,435.13 ----- 1,660.78

RELEASES - 08/01/2023 TO 08/31/2023

OWNER NAME AND ADDRESS	CAT YEAR PROPERTY REASON	BILL	EFF DATE	JUR	REF NO	VALUE CHARGE	AMOUNT
1701783 BLUE RIDGE CONSERVANCY PO BOX 568 BOONE, NC 28607	RE 2023 1970-54-9678-000 CORRECT BILL RUN	15877	08/16/2023	F01	10157	0 F01 G01	152.35 968.95 ----- 1,121.30
1701783 BLUE RIDGE CONSERVANCY PO BOX 568 BOONE, NC 28607	RE 2023 1970-89-7736-000 CORRECT BILL RUN	15954	08/16/2023	F07	10161	0 F07 G01	46.55 296.06 ----- 342.61
1701783 BLUE RIDGE CONSERVANCY PO BOX 568 BOONE, NC 28607	RE 2023 1970-97-2309-000 CORRECT BILL RUN	15998	08/16/2023	F07	10167	0 F07 G01	56.85 361.57 ----- 418.42
1701783 BLUE RIDGE CONSERVANCY PO BOX 568 BOONE, NC 28607	RE 2023 1970-98-7112-000 CORRECT BILL RUN	16002	08/16/2023	F07	10168	0 F07 G01	75.40 479.54 ----- 554.94
1701783 BLUE RIDGE CONSERVANCY PO BOX 568 BOONE, NC 28607	RE 2023 1971-70-6871-000 CORRECT BILL RUN	16332	08/16/2023	F07	10174	0 F07 G01	55.40 352.34 ----- 407.74
1701783 BLUE RIDGE CONSERVANCY PO BOX 568 BOONE, NC 28607	RE 2023 1971-71-6390-000 CORRECT BILL RUN	16336	08/16/2023	F07	10175	0 F07 G01	25.70 163.45 ----- 189.15
1701783 BLUE RIDGE CONSERVANCY PO BOX 568 BOONE, NC 28607	RE 2023 2818-94-8060-000 CORRECT BILL RUN	27381	08/16/2023	F12	10601	0 F12 G01	511.65 3,254.09 ----- 3,765.74
1701783 BLUE RIDGE CONSERVANCY PO BOX 568 BOONE, NC 28607	RE 2023 2818-96-0853-000 CORRECT BILL RUN	27393	08/16/2023	F12	10602	0 F12 G01	272.55 1,733.42 ----- 2,005.97
1701783 BLUE RIDGE CONSERVANCY PO BOX 568 BOONE, NC 28607	RE 2023 2818-97-3649-000 CORRECT BILL RUN	27411	08/16/2023	F12	10603	0 F12 G01	34.40 218.78 ----- 253.18

RELEASES - 08/01/2023 TO 08/31/2023

OWNER NAME AND ADDRESS	CAT YEAR PROPERTY REASON	BILL	EFF DATE JUR	REF NO	VALUE CHARGE	AMOUNT
1701783 BLUE RIDGE CONSERVANCY PO BOX 568 BOONE, NC 28607	RE 2023 2819-58-7780-000 CORRECT BILL RUN	28175	08/16/2023 F02	10614	0 SWF	102.87
1701783 BLUE RIDGE CONSERVANCY PO BOX 568 BOONE, NC 28607	RE 2023 2819-58-7780-000 TAX ADJUSTMENTS	28175	08/17/2023 F02	11628	0 F02 G01	372.18 1,972.55 ----- 2,344.73
1541352 BLUE RIDGE ELECTRIC GEN DEL BOONE, NC 28607-9999	RE 2023 2818-20-5028-000 CORRECT BILL RUN	26777	08/16/2023 C03	10575	0 G01	56.60
1013770 BLUE RIDGE ELECTRIC MEMBERSHIP P O BOX 112 LENOIR, NC 28645	RE 2023 1878-64-2922-000 CORRECT BILL RUN	1536	08/16/2023 F01	9794	0 F01 G01	72.30 459.83 ----- 532.13
1013770 BLUE RIDGE ELECTRIC MEMBERSHIP P O BOX 112 LENOIR, NC 28645	RE 2023 1889-93-4566-000 CORRECT BILL RUN	5247	08/16/2023 F01	9903	0 F01 G01	45.60 290.02 ----- 335.62
1013770 BLUE RIDGE ELECTRIC MEMBERSHIP P O BOX 112 LENOIR, NC 28645	RE 2023 2818-94-1884-000 CORRECT BILL RUN	27380	08/16/2023 F12	10600	0 F12 G01	52.50 333.90 ----- 386.40
1013770 BLUE RIDGE ELECTRIC MEMBERSHIP P O BOX 112 LENOIR, NC 28645	RE 2023 2910-53-5932-000 CORRECT BILL RUN	39668	08/16/2023 C02	11184	0 C02 G01	5,849.25 4,960.16 ----- 10,809.41
1013770 BLUE RIDGE ELECTRIC MEMBERSHIP P O BOX 112 LENOIR, NC 28645	RE 2023 2911-64-0970-000 CORRECT BILL RUN	41193	08/16/2023 F02	11333	0 F02 G01	12.96 68.69 ----- 81.65
1013770 BLUE RIDGE ELECTRIC MEMBERSHIP P O BOX 112 LENOIR, NC 28645	RE 2023 2920-12-1377-000 CORRECT BILL RUN	43021	08/16/2023 F02	11405	0 F02 G01	44.58 236.27 ----- 280.85

RELEASES - 08/01/2023 TO 08/31/2023

OWNER NAME AND ADDRESS	CAT YEAR PROPERTY REASON	BILL	EFF DATE	JUR	REF NO	VALUE CHARGE	AMOUNT
1013770 BLUE RIDGE ELECTRIC MEMBERSHIP P O BOX 112 LENOIR, NC 28645	RE 2023 2921-20-2861-000 CORRECT BILL RUN	44001	08/16/2023	F02	11442	0 F02 G01	1,749.42 9,271.93 ----- 11,021.35
1013770 BLUE RIDGE ELECTRIC MEMBERSHIP P O BOX 112 LENOIR, NC 28645	RE 2023 2921-80-0362-000 CORRECT BILL RUN	44319	08/16/2023	F02	11446	0 F02 G01	398.76 2,113.43 ----- 2,512.19
1013770 BLUE RIDGE ELECTRIC MEMBERSHIP P O BOX 112 LENOIR, NC 28645	RE 2023 2951-07-4891-000 CORRECT BILL RUN	48304	08/16/2023	F10	11543	0 F10 G01	15.35 97.63 ----- 112.98
1501608 BLUE RIDGE ELECTRIC MEMBERSHIP CORP PO BOX CS112 LENOIR, NC 28645-	RE 2023 1982-66-8218-000 CORRECT BILL RUN	19045	08/16/2023	F07	10258	0 F07 G01	14.60 92.86 ----- 107.46
1501608 BLUE RIDGE ELECTRIC MEMBERSHIP CORP PO BOX CS112 LENOIR, NC 28645-	RE 2023 2817-29-0292-000 CORRECT BILL RUN	25839	08/16/2023	C03	10520	0 G01	1,405.24
1501608 BLUE RIDGE ELECTRIC MEMBERSHIP CORP PO BOX CS112 LENOIR, NC 28645-	RE 2023 2818-20-4172-000 CORRECT BILL RUN	26774	08/16/2023	C03	10574	0 G01	4.13
1729290 BLUE RIDGE MOUNTAIN CLUB PROPERTY OWNERS ASSOCIATION, INC P O BOX 1727 BLOWING ROCK, NC 28605	RE 2023 2838-26-7292-000 CORRECT BILL RUN	31300	08/16/2023	F12	10704	0 F12 G01	74.88 476.24 ----- 551.12
1729290 BLUE RIDGE MOUNTAIN CLUB PROPERTY OWNERS ASSOCIATION, INC P O BOX 1727 BLOWING ROCK, NC 28605	RE 2023 2838-47-0550-000 CORRECT BILL RUN	31426	08/16/2023	F12	10706	0 F12 G01	8.60 54.70 ----- 63.30
1729290 BLUE RIDGE MOUNTAIN CLUB PROPERTY OWNERS ASSOCIATION, INC P O BOX 1727 BLOWING ROCK, NC 28605	RE 2023 2838-66-1001-000 CORRECT BILL RUN	31459	08/16/2023	F12	10707	0 F12 G01	188.95 1,201.72 ----- 1,390.67

RELEASES - 08/01/2023 TO 08/31/2023

OWNER NAME AND ADDRESS	CAT YEAR PROPERTY REASON	BILL	EFF DATE	JUR	REF NO	VALUE CHARGE	AMOUNT
1729290 BLUE RIDGE MOUNTAIN CLUB PROPERTY OWNERS ASSOCIATION, INC P O BOX 1727 BLOWING ROCK, NC 28605	RE 2023 2848-56-8297-000 CORRECT BILL RUN	32428	08/16/2023	F05	10728	0 F05 G01	94.52 353.62 ----- 448.14
1729290 BLUE RIDGE MOUNTAIN CLUB PROPERTY OWNERS ASSOCIATION, INC P O BOX 1727 BLOWING ROCK, NC 28605	RE 2023 2848-65-6873-000 CORRECT BILL RUN	32431	08/16/2023	F05	10729	0 F05 G01	39.95 149.46 ----- 189.41
1729290 BLUE RIDGE MOUNTAIN CLUB PROPERTY OWNERS ASSOCIATION, INC P O BOX 1727 BLOWING ROCK, NC 28605	RE 2023 2848-68-8055-000 CORRECT BILL RUN	32477	08/16/2023	F05	10732	0 F05 G01	9.78 36.57 ----- 46.35
1729290 BLUE RIDGE MOUNTAIN CLUB PROPERTY OWNERS ASSOCIATION, INC P O BOX 1727 BLOWING ROCK, NC 28605	RE 2023 2848-75-5074-000 CORRECT BILL RUN	32480	08/16/2023	F05	10733	0 F05 G01	28.65 107.17 ----- 135.82
1729290 BLUE RIDGE MOUNTAIN CLUB PROPERTY OWNERS ASSOCIATION, INC P O BOX 1727 BLOWING ROCK, NC 28605	RE 2023 2848-76-7939-000 CORRECT BILL RUN	32481	08/16/2023	F05	10734	0 F05 G01	2,208.13 8,261.00 ----- 10,469.13
1729290 BLUE RIDGE MOUNTAIN CLUB PROPERTY OWNERS ASSOCIATION, INC P O BOX 1727 BLOWING ROCK, NC 28605	RE 2023 2848-77-0134-000 CORRECT BILL RUN	32483	08/16/2023	F05	10736	0 F05 G01	41.48 155.18 ----- 196.66
1729290 BLUE RIDGE MOUNTAIN CLUB PROPERTY OWNERS ASSOCIATION, INC P O BOX 1727 BLOWING ROCK, NC 28605	RE 2023 2848-77-6737-000 CORRECT BILL RUN	32513	08/16/2023	F05	10744	0 F05 G01	161.59 604.52 ----- 766.11
1729290 BLUE RIDGE MOUNTAIN CLUB PROPERTY OWNERS ASSOCIATION, INC P O BOX 1727 BLOWING ROCK, NC 28605	RE 2023 2848-77-9728-000 CORRECT BILL RUN	32517	08/16/2023	F05	10745	0 F05 G01	5.10 19.08 ----- 24.18

RELEASES - 08/01/2023 TO 08/31/2023

OWNER NAME AND ADDRESS	CAT	YEAR	BILL	EFF DATE	JUR	REF NO	VALUE	CHARGE	AMOUNT
	REASON								
1729290 BLUE RIDGE MOUNTAIN CLUB PROPERTY OWNERS ASSOCIATION, INC P O BOX 1727 BLOWING ROCK, NC 28605	RE	2023	32518	08/16/2023	F05	10746	0	F05 G01	9.78 36.57 ----- 46.35
1729290 BLUE RIDGE MOUNTAIN CLUB PROPERTY OWNERS ASSOCIATION, INC P O BOX 1727 BLOWING ROCK, NC 28605	RE	2023	32525	08/16/2023	F05	10747	0	F05 G01	8.25 30.85 ----- 39.10
1729290 BLUE RIDGE MOUNTAIN CLUB PROPERTY OWNERS ASSOCIATION, INC P O BOX 1727 BLOWING ROCK, NC 28605	RE	2023	32538	08/16/2023	F05	10748	0	F05 G01	55.25 206.70 ----- 261.95
1729290 BLUE RIDGE MOUNTAIN CLUB PROPERTY OWNERS ASSOCIATION, INC P O BOX 1727 BLOWING ROCK, NC 28605	RE	2023	32542	08/16/2023	F05	10749	0	F05 G01	55.25 206.70 ----- 261.95
1729290 BLUE RIDGE MOUNTAIN CLUB PROPERTY OWNERS ASSOCIATION, INC P O BOX 1727 BLOWING ROCK, NC 28605	RE	2023	32546	08/16/2023	F05	10751	0	F05 G01	55.25 206.70 ----- 261.95
1729290 BLUE RIDGE MOUNTAIN CLUB PROPERTY OWNERS ASSOCIATION, INC P O BOX 1727 BLOWING ROCK, NC 28605	RE	2023	32547	08/16/2023	F05	10752	0	F05 G01	55.25 206.70 ----- 261.95
1729290 BLUE RIDGE MOUNTAIN CLUB PROPERTY OWNERS ASSOCIATION, INC P O BOX 1727 BLOWING ROCK, NC 28605	RE	2023	32549	08/16/2023	F05	10753	0	F05 G01	55.25 206.70 ----- 261.95
1729290 BLUE RIDGE MOUNTAIN CLUB PROPERTY OWNERS ASSOCIATION, INC P O BOX 1727 BLOWING ROCK, NC 28605	RE	2023	32551	08/16/2023	F05	10754	0	F05 G01	55.25 206.70 ----- 261.95

RELEASES - 08/01/2023 TO 08/31/2023

OWNER NAME AND ADDRESS	CAT	YEAR	BILL	EFF DATE	JUR	REF NO	VALUE	CHARGE	AMOUNT
	REASON								
1729290 BLUE RIDGE MOUNTAIN CLUB PROPERTY OWNERS ASSOCIATION, INC P O BOX 1727 BLOWING ROCK, NC 28605	RE	2023	32559	08/16/2023	F05	10755	0	F05 G01	55.25 206.70 ----- 261.95
1729290 BLUE RIDGE MOUNTAIN CLUB PROPERTY OWNERS ASSOCIATION, INC P O BOX 1727 BLOWING ROCK, NC 28605	RE	2023	32560	08/16/2023	F05	10756	0	F05 G01	55.25 206.70 ----- 261.95
1729290 BLUE RIDGE MOUNTAIN CLUB PROPERTY OWNERS ASSOCIATION, INC P O BOX 1727 BLOWING ROCK, NC 28605	RE	2023	32571	08/16/2023	F05	10757	0	F05 G01	55.25 206.70 ----- 261.95
1729290 BLUE RIDGE MOUNTAIN CLUB PROPERTY OWNERS ASSOCIATION, INC P O BOX 1727 BLOWING ROCK, NC 28605	RE	2023	32852	08/16/2023	F05	10787	0	F05 G01	20.49 76.64 ----- 97.13
1729290 BLUE RIDGE MOUNTAIN CLUB PROPERTY OWNERS ASSOCIATION, INC P O BOX 1727 BLOWING ROCK, NC 28605	RE	2023	32853	08/16/2023	F05	10788	0	F05 G01	7.23 27.03 ----- 34.26
1729290 BLUE RIDGE MOUNTAIN CLUB PROPERTY OWNERS ASSOCIATION, INC P O BOX 1727 BLOWING ROCK, NC 28605	RE	2023	32861	08/16/2023	F05	10789	0	F05 G01	.09 .32 ----- .41
1729290 BLUE RIDGE MOUNTAIN CLUB PROPERTY OWNERS ASSOCIATION, INC P O BOX 1727 BLOWING ROCK, NC 28605	RE	2023	32867	08/16/2023	F05	10791	0	F05 G01	.09 .32 ----- .41
1729290 BLUE RIDGE MOUNTAIN CLUB PROPERTY OWNERS ASSOCIATION, INC P O BOX 1727 BLOWING ROCK, NC 28605	RE	2023	32872	08/16/2023	F05	10792	0	F05 G01	.09 .32 ----- .41

RELEASES - 08/01/2023 TO 08/31/2023

OWNER NAME AND ADDRESS	CAT YEAR PROPERTY REASON	BILL	EFF DATE	JUR	REF NO	VALUE CHARGE	AMOUNT
1729290 BLUE RIDGE MOUNTAIN CLUB PROPERTY OWNERS ASSOCIATION, INC P O BOX 1727 BLOWING ROCK, NC 28605	RE 2023 2858-04-3931-000 CORRECT BILL RUN	32881	08/16/2023	F05	10793	0 F05 G01	182.41 682.43 ----- 864.84
1729290 BLUE RIDGE MOUNTAIN CLUB PROPERTY OWNERS ASSOCIATION, INC P O BOX 1727 BLOWING ROCK, NC 28605	RE 2023 2858-13-3870-000 CORRECT BILL RUN	32896	08/16/2023	F05	10795	0 F05 G01	55.59 207.97 ----- 263.56
1729290 BLUE RIDGE MOUNTAIN CLUB PROPERTY OWNERS ASSOCIATION, INC P O BOX 1727 BLOWING ROCK, NC 28605	RE 2023 2858-18-6345-000 CORRECT BILL RUN	32928	08/16/2023	F05	10796	0 F05 G01	97.50 364.75 ----- 462.25
1729290 BLUE RIDGE MOUNTAIN CLUB PROPERTY OWNERS ASSOCIATION, INC P O BOX 1727 BLOWING ROCK, NC 28605	RE 2023 2858-19-6603-000 CORRECT BILL RUN	32938	08/16/2023	F05	10797	0 F05 G01	55.25 206.70 ----- 261.95
1729290 BLUE RIDGE MOUNTAIN CLUB PROPERTY OWNERS ASSOCIATION, INC P O BOX 1727 BLOWING ROCK, NC 28605	RE 2023 2858-24-2425-000 CORRECT BILL RUN	32943	08/16/2023	F05	10799	0 F05 G01	30.86 115.43 ----- 146.29
1729290 BLUE RIDGE MOUNTAIN CLUB PROPERTY OWNERS ASSOCIATION, INC P O BOX 1727 BLOWING ROCK, NC 28605	RE 2023 2858-25-8323-000 CORRECT BILL RUN	32952	08/16/2023	F05	10800	0 F05 G01	31.79 118.93 ----- 150.72
1729290 BLUE RIDGE MOUNTAIN CLUB PROPERTY OWNERS ASSOCIATION, INC P O BOX 1727 BLOWING ROCK, NC 28605	RE 2023 2858-26-5128-000 CORRECT BILL RUN	32961	08/16/2023	F05	10801	0 F05 G01	.09 .32 ----- .41
1729290 BLUE RIDGE MOUNTAIN CLUB PROPERTY OWNERS ASSOCIATION, INC P O BOX 1727 BLOWING ROCK, NC 28605	RE 2023 2858-28-2906-000 CORRECT BILL RUN	32974	08/16/2023	F05	10802	0 F05 G01	55.25 206.70 ----- 261.95

RELEASES - 08/01/2023 TO 08/31/2023

OWNER NAME AND ADDRESS	CAT YEAR PROPERTY REASON	BILL	EFF DATE	JUR	REF NO	VALUE CHARGE	AMOUNT
1729290 BLUE RIDGE MOUNTAIN CLUB PROPERTY OWNERS ASSOCIATION, INC P O BOX 1727 BLOWING ROCK, NC 28605	RE 2023 2858-29-4180-000 CORRECT BILL RUN	32978	08/16/2023	F05	10803	0 F05 G01	.09 .32 ----- .41
1729290 BLUE RIDGE MOUNTAIN CLUB PROPERTY OWNERS ASSOCIATION, INC P O BOX 1727 BLOWING ROCK, NC 28605	RE 2023 2858-29-5154-000 CORRECT BILL RUN	32979	08/16/2023	F05	10804	0 F05 G01	55.25 206.70 ----- 261.95
1729290 BLUE RIDGE MOUNTAIN CLUB PROPERTY OWNERS ASSOCIATION, INC P O BOX 1727 BLOWING ROCK, NC 28605	RE 2023 2858-34-2454-000 CORRECT BILL RUN	32990	08/16/2023	F05	10807	0 F05 G01	.09 .32 ----- .41
1729290 BLUE RIDGE MOUNTAIN CLUB PROPERTY OWNERS ASSOCIATION, INC P O BOX 1727 BLOWING ROCK, NC 28605	RE 2023 2858-48-5844-000 CORRECT BILL RUN	33059	08/16/2023	F05	10808	0 F05 G01	.09 .32 ----- .41
1729290 BLUE RIDGE MOUNTAIN CLUB PROPERTY OWNERS ASSOCIATION, INC P O BOX 1727 BLOWING ROCK, NC 28605	RE 2023 2858-61-6196-000 CORRECT BILL RUN	33146	08/16/2023	F05	10810	0 F05 G01	.09 .32 ----- .41
1729290 BLUE RIDGE MOUNTAIN CLUB PROPERTY OWNERS ASSOCIATION, INC P O BOX 1727 BLOWING ROCK, NC 28605	RE 2023 2858-65-1785-000 CORRECT BILL RUN	33165	08/16/2023	F05	10812	0 F05 G01	5.36 20.03 ----- 25.39
1729290 BLUE RIDGE MOUNTAIN CLUB PROPERTY OWNERS ASSOCIATION, INC P O BOX 1727 BLOWING ROCK, NC 28605	RE 2023 2858-70-9174-000 CORRECT BILL RUN	33196	08/16/2023	F05	10813	0 F05 G01	3.66 13.67 ----- 17.33
1729290 BLUE RIDGE MOUNTAIN CLUB PROPERTY OWNERS ASSOCIATION, INC P O BOX 1727 BLOWING ROCK, NC 28605	RE 2023 2858-71-7878-000 CORRECT BILL RUN	33201	08/16/2023	F05	10814	0 F05 G01	.09 .32 ----- .41

RELEASES - 08/01/2023 TO 08/31/2023

OWNER NAME AND ADDRESS	CAT YEAR PROPERTY REASON	BILL	EFF DATE	JUR	REF NO	VALUE CHARGE	AMOUNT
1729290 BLUE RIDGE MOUNTAIN CLUB PROPERTY OWNERS ASSOCIATION, INC P O BOX 1727 BLOWING ROCK, NC 28605	RE 2023 2858-81-3967-000 CORRECT BILL RUN	33219	08/16/2023	F05	10817	0 F05 G01	.09 .32 ----- .41
1748928 BLUE RIDGE MOUNTAIN CLUB PROPERTY OWNERS ASSOCIATION, INC P O BOX 1727 BLOWING ROCK, NC 28605	RE 2023 2848-77-0075-000 CORRECT BILL RUN	32482	08/16/2023	F05	10735	0 F05 G01	1,898.70 7,103.36 ----- 9,002.06
1748928 BLUE RIDGE MOUNTAIN CLUB PROPERTY OWNERS ASSOCIATION, INC P O BOX 1727 BLOWING ROCK, NC 28605	RE 2023 2848-77-0260-000 CORRECT BILL RUN	32485	08/16/2023	F05	10737	0 F05 G01	41.48 155.18 ----- 196.66
1748928 BLUE RIDGE MOUNTAIN CLUB PROPERTY OWNERS ASSOCIATION, INC P O BOX 1727 BLOWING ROCK, NC 28605	RE 2023 2848-77-2068-000 CORRECT BILL RUN	32500	08/16/2023	F05	10741	0 F05 G01	761.70 2,849.66 ----- 3,611.36
1748928 BLUE RIDGE MOUNTAIN CLUB PROPERTY OWNERS ASSOCIATION, INC P O BOX 1727 BLOWING ROCK, NC 28605	RE 2023 2848-77-2124-000 CORRECT BILL RUN	32501	08/16/2023	F05	10742	0 F05 G01	9.61 35.93 ----- 45.54
1762767 BLUE RIDGE MOUNTAIN CLUB PROPERTY OWNERS P O BOX 1727 BLOWING ROCK, NC 28605	RE 2023 2857-87-2970-000 CORRECT BILL RUN	32862	08/16/2023	F05	10790	0 F05 G01	87.30 326.59 ----- 413.89
1013846 BLUE RIDGE PARKWAY BOONE, NC 28607-	RE 2023 2808-22-0972-000 CORRECT BILL RUN	24328	08/16/2023	F12	10439	0 F12 G01	10.35 65.83 ----- 76.18
1013846 BLUE RIDGE PARKWAY BOONE, NC 28607-	RE 2023 2808-80-1575-000 CORRECT BILL RUN	24379	08/16/2023	C03	10444	0 G01	543.14

RELEASES - 08/01/2023 TO 08/31/2023

OWNER NAME AND ADDRESS	CAT YEAR PROPERTY REASON	BILL	EFF DATE	JUR	REF NO	VALUE CHARGE	AMOUNT
1724853 BLUE RIDGE PRESERVATION INC 12 MURPHY DR NASHUA, NH 03062	RE 2023 2839-60-6972-000 CORRECT BILL RUN	31885	08/16/2023	F02	10715	0 F02 G01	7.92 41.98 ----- 49.90
1724853 BLUE RIDGE PRESERVATION INC 12 MURPHY DR NASHUA, NH 03062	RE 2023 2839-61-8449-000 CORRECT BILL RUN	31940	08/16/2023	F02	10716	0 F02 G01	6.00 31.80 ----- 37.80
1724853 BLUE RIDGE PRESERVATION INC 12 MURPHY DR NASHUA, NH 03062	RE 2023 2839-61-9655-000 CORRECT BILL RUN	31954	08/16/2023	F02	10717	0 F02 G01	6.00 31.80 ----- 37.80
1825482 BLUE RIDGE TOURIST COURT, LLC 505 GRAND BLVD BOONE, NC 28607	RE 2023 2910-89-5295-000 CORRECT BILL RUN	40212	08/16/2023	C02	11278	0 C02 G01	841.24 713.37 ----- 1,554.61
1825482 BLUE RIDGE TOURIST COURT, LLC 505 GRAND BLVD BOONE, NC 28607	RE 2023 2910-89-7127-000 TAX RELEASES HISTORIC DESIGNATION BY TOWN OF BOONE	40216	08/31/2023	C02	11736	111,600 C02 G01	418.50 354.88 ----- 773.38
1818680 BLUEBERRY FARMS JOINT VENTURE 60 DEER RUN LN BANNER ELK, NC 28604	RE 2023 1869-15-4564-000 CORRECT BILL RUN	255	08/16/2023	F08	9732	0 F08 G01	2.80 17.81 ----- 20.61
1762401 BOARD OF TRUSTEES OF THE ENDOWMENT FUND OF APPALACHIAN STATE UNIVERSITY PO BOX 32126 BOONE, NC 28608	RE 2023 2910-02-7414-000 CORRECT BILL RUN	38003	08/16/2023	C02	11054	0 C02 G01	13,186.13 11,181.83 ----- 24,367.96
1762401 BOARD OF TRUSTEES OF THE ENDOWMENT FUND OF APPALACHIAN STATE UNIVERSITY PO BOX 32126 BOONE, NC 28608	RE 2023 2910-34-8066-000 CORRECT BILL RUN	39059	08/16/2023	C02	11154	0 C02 G01	3,667.13 3,109.72 ----- 6,776.85
1573736 BOARD OF TRUSTEES OF THE ENDOWMENT FUND .APPALACHIAN STATE UNIVERSITY BOARD OF T PO BOX 32126 BOONE, NC 28608	RE 2023 2900-47-4742-000 CORRECT BILL RUN	34678	08/16/2023	F02	10870	0 F02 G01	56.28 298.28 ----- 354.56

RELEASES - 08/01/2023 TO 08/31/2023

OWNER NAME AND ADDRESS	CAT YEAR PROPERTY REASON	BILL	EFF DATE	JUR	REF NO	VALUE CHARGE	AMOUNT
1573736 BOARD OF TRUSTEES OF THE ENDOWMENT FUND .APPALACHIAN STATE UNIVERSITY BOARD OF T PO BOX 32126 BOONE, NC 28608	RE 2023 2900-58-6723-000 CORRECT BILL RUN	34803	08/16/2023	F02	10876	0 F02 G01	420.72 2,229.82 ----- 2,650.54
1573736 BOARD OF TRUSTEES OF THE ENDOWMENT FUND .APPALACHIAN STATE UNIVERSITY BOARD OF T PO BOX 32126 BOONE, NC 28608	RE 2023 2900-78-8875-000 CORRECT BILL RUN	35013	08/16/2023	MS1	10899	0 C02 G01 MS1	17,678.81 14,991.63 7,425.10 ----- 40,095.54
1573736 BOARD OF TRUSTEES OF THE ENDOWMENT FUND .APPALACHIAN STATE UNIVERSITY BOARD OF T PO BOX 32126 BOONE, NC 28608	RE 2023 2933-68-6124-000 CORRECT BILL RUN	47072	08/16/2023	F11	11503	0 F11 G01	268.10 1,217.94 ----- 1,486.04
1576208 BOARD OF TRUSTEES OF THE ENDOWMENT FUND .APPALACHIAN STATE UNIVERSITY BOARD OF T .C/O OFFICE OF UNIV ATT DOUGHERTY AD BLDG 4TH FLOOR BOONE, NC 28608	RE 2023 2910-05-4747-000 CORRECT BILL RUN	38092	08/16/2023	C02	11062	0 C02 G01	166.50 141.19 ----- 307.69
1596072 BOARD OF TRUSTEES OF THE ENDOWMENT FUND .APPALACHIAN STATE UNIVERSITY BOARD OF T PO BOX 32126 BOONE, NC 28608	RE 2023 2900-78-3601-000 CORRECT BILL RUN	34987	08/16/2023	C02	10895	0 C02 G01	262.50 222.60 ----- 485.10
1596072 BOARD OF TRUSTEES OF THE ENDOWMENT FUND .APPALACHIAN STATE UNIVERSITY BOARD OF T PO BOX 32126 BOONE, NC 28608	RE 2023 2910-08-2068-000 CORRECT BILL RUN	38189	08/16/2023	C02	11088	0 C02 G01	2,174.63 1,844.08 ----- 4,018.71
1596072 BOARD OF TRUSTEES OF THE ENDOWMENT FUND .APPALACHIAN STATE UNIVERSITY BOARD OF T PO BOX 32126 BOONE, NC 28608	RE 2023 2933-54-5945-000 CORRECT BILL RUN	47059	08/16/2023	F11	11501	0 F11 G01	245.21 1,113.95 ----- 1,359.16
1596072 BOARD OF TRUSTEES OF THE ENDOWMENT FUND .APPALACHIAN STATE UNIVERSITY BOARD OF T PO BOX 32126 BOONE, NC 28608	RE 2023 2933-56-1499-000 CORRECT BILL RUN	47060	08/16/2023	F11	11502	0 F11 G01	430.43 1,955.38 ----- 2,385.81

RELEASES - 08/01/2023 TO 08/31/2023

OWNER NAME AND ADDRESS	CAT YEAR PROPERTY REASON	BILL	EFF DATE	JUR	REF NO	VALUE CHARGE	AMOUNT
1623339 BOARD OF TRUSTEES OF THE ENDOWMENT FUND PO BOX 32126 BOONE, NC 28608	RE 2023 2900-47-5092-000 CORRECT BILL RUN	34679	08/16/2023	F02	10871	0 F02 G01	189.24 1,002.97 ----- 1,192.21
1629600 BOARD OF TRUSTEES OF THE ENDOWMENT FUND .APPALACHIAN STATE UNIVERSITY ENDOWMENT ASU BOX 32126 BOONE, NC 28608	RE 2023 2910-05-3864-000 CORRECT BILL RUN	38089	08/16/2023	C02	11060	0 C02 G01	294.00 249.31 ----- 543.31
1629600 BOARD OF TRUSTEES OF THE ENDOWMENT FUND .APPALACHIAN STATE UNIVERSITY ENDOWMENT ASU BOX 32126 BOONE, NC 28608	RE 2023 2910-07-6982-000 CORRECT BILL RUN	38145	08/16/2023	C02	11079	0 C02 G01	153.00 129.74 ----- 282.74
1734026 BOKKEAN, PETER BRADLEY 629 GRANDFATHER FARMS RD BANNER ELK, NC 28604	RE 2023 1878-02-4364-000 TAX ADJUSTMENTS	699	08/29/2023	F01	11663	0 F01 G01	22.50 143.10 ----- 165.60
1588708 BOONE BAPTIST CHURCH PO BOX 2058 BOONE, NC 28607	RE 2023 2920-30-5245-000 CORRECT BILL RUN	43209	08/16/2023	F02	11410	0 F02 G01	277.44 1,470.43 ----- 1,747.87
1014547 BOONE CHURCH OF CHRIST 130 COOL WOOD DRIVE BOONE, NC 28607	RE 2023 2921-82-4494-000 CORRECT BILL RUN	44341	08/16/2023	F02	11449	0 F02 G01	636.84 3,375.25 ----- 4,012.09
1014547 BOONE CHURCH OF CHRIST 130 COOL WOOD DRIVE BOONE, NC 28607	RE 2023 2921-82-6553-000 CORRECT BILL RUN	44343	08/16/2023	F02	11450	0 F02 G01	9.84 52.15 ----- 61.99
1014562 BOONE CITY HALL BOONE, NC 28607-	RE 2023 2900-79-8391-000 CORRECT BILL RUN	35064	08/16/2023	MS1	10910	0 C02 G01 MS1	6,679.20 5,663.96 2,805.26 ----- 15,148.42
1753083 BOONE CONGREGATION OF JEHOVAHS WITNESSES 1484 OLD US HWY 421 S BOONE, NC 28607	RE 2023 2921-82-2145-000 CORRECT BILL RUN	44337	08/16/2023	F02	11448	0 F02 G01	134.54 713.08 ----- 847.62

RELEASES - 08/01/2023 TO 08/31/2023

OWNER NAME AND ADDRESS	CAT YEAR PROPERTY REASON	BILL	EFF DATE	JUR	REF NO	VALUE CHARGE	AMOUNT
1014604 BOONE FORK BAPTIST CHURCH 5324 US HIGHWAY 221 SOUTH BLOWING ROCK, NC 28605	RE 2023 1897-14-0488-000 CORRECT BILL RUN	5416	08/16/2023	F12	9912	0 F12 G01	71.75 456.33 ----- 528.08
1014604 BOONE FORK BAPTIST CHURCH 5324 US HIGHWAY 221 SOUTH BLOWING ROCK, NC 28605	RE 2023 1897-14-1493-000 CORRECT BILL RUN	5419	08/16/2023	F12	9914	0 F12 G01	102.95 654.76 ----- 757.71
1841880 BOONE MENNONITE BRETHREN CHURCH 161 CHURCH ST BOONE, NC 28607	RE 2023 2901-80-6101-000 CORRECT BILL RUN	36729	08/16/2023	C02	10983	0 C02 G01	57.38 48.65 ----- 106.03
1161496 BOONE TOWN OF 567 W KING ST BOONE, NC 28607	RE 2023 2809-50-1828-000 CORRECT BILL RUN	24744	08/16/2023	F12	10476	0 F12 G01	24.75 157.41 ----- 182.16
1161496 BOONE TOWN OF 567 W KING ST BOONE, NC 28607	RE 2023 2809-63-5196-000 CORRECT BILL RUN	24792	08/16/2023	F02	10478	0 F02 G01	256.62 1,360.09 ----- 1,616.71
1161496 BOONE TOWN OF 567 W KING ST BOONE, NC 28607	RE 2023 2809-64-7774-000 CORRECT BILL RUN	24793	08/16/2023	F02	10479	0 F02 G01	94.26 499.58 ----- 593.84
1161496 BOONE TOWN OF 567 W KING ST BOONE, NC 28607	RE 2023 2809-73-7944-000 CORRECT BILL RUN	24855	08/16/2023	F02	10482	0 F02 G01	54.48 288.74 ----- 343.22
1161496 BOONE TOWN OF 567 W KING ST BOONE, NC 28607	RE 2023 2809-73-9163-000 CORRECT BILL RUN	24856	08/16/2023	F02	10483	0 F02 G01	17.82 94.45 ----- 112.27
1161496 BOONE TOWN OF 567 W KING ST BOONE, NC 28607	RE 2023 2900-69-4353-000 CORRECT BILL RUN	34890	08/16/2023	C02	10886	0 C02 G01	321.00 272.21 ----- 593.21

RELEASES - 08/01/2023 TO 08/31/2023

OWNER NAME AND ADDRESS	CAT YEAR PROPERTY REASON	BILL	EFF DATE	JUR	REF NO	VALUE CHARGE	AMOUNT
1161496 BOONE TOWN OF 567 W KING ST BOONE, NC 28607	RE 2023	34898	08/16/2023			0 C02	424.88
	2900-69-6458-000			C02		G01	360.29
	CORRECT BILL RUN				10889		----- 785.17
1161496 BOONE TOWN OF 567 W KING ST BOONE, NC 28607	RE 2023	34900	08/16/2023			0 C02	295.88
	2900-69-8483-000			C02		G01	250.90
	CORRECT BILL RUN				10891		----- 546.78
1161496 BOONE TOWN OF 567 W KING ST BOONE, NC 28607	RE 2023	34901	08/16/2023			0 C02	3,079.13
	2900-69-9070-000			MS1		G01	2,611.10
	CORRECT BILL RUN				10892	MS1	1,293.23 ----- 6,983.46
1161496 BOONE TOWN OF 567 W KING ST BOONE, NC 28607	RE 2023	34988	08/16/2023			0 C02	1,256.25
	2900-78-3881-000			MS1		G01	1,065.30
	CORRECT BILL RUN				10896	MS1	527.63 ----- 2,849.18
1161496 BOONE TOWN OF 567 W KING ST BOONE, NC 28607	RE 2023	34989	08/16/2023			0 C02	2,558.25
	2900-78-3934-000			MS1		G01	2,169.40
	CORRECT BILL RUN				10897	MS1	1,074.47 ----- 5,802.12
1161496 BOONE TOWN OF 567 W KING ST BOONE, NC 28607	RE 2023	35018	08/16/2023			0 C02	407.25
	2900-79-0308-000			C02		G01	345.35
	CORRECT BILL RUN				10902		----- 752.60
1161496 BOONE TOWN OF 567 W KING ST BOONE, NC 28607	RE 2023	35198	08/16/2023			0 C02	227.25
	2900-85-1025-000			C02		G01	192.71
	CORRECT BILL RUN				10914		----- 419.96
1161496 BOONE TOWN OF 567 W KING ST BOONE, NC 28607	RE 2023	35257	08/16/2023			0 C02	8,509.58
	2900-88-5833-000			MS1		G01	7,216.12
	CORRECT BILL RUN				10923	MS1	3,574.02 ----- 19,299.72

RELEASES - 08/01/2023 TO 08/31/2023

OWNER NAME AND ADDRESS	CAT YEAR PROPERTY REASON	BILL	EFF DATE	JUR	REF NO	VALUE CHARGE	AMOUNT
1161496 BOONE TOWN OF 567 W KING ST BOONE, NC 28607	RE 2023	35334	08/16/2023			0 C02	21.38
	2900-88-8722-000			MS1		G01	18.13
	CORRECT BILL RUN				10931	MS1	8.98
							----- 48.49
1161496 BOONE TOWN OF 567 W KING ST BOONE, NC 28607	RE 2023	35354	08/16/2023			0 C02	1,565.25
	2900-89-1872-000			MS1		G01	1,327.33
	CORRECT BILL RUN				10932	MS1	657.41
							----- 3,549.99
1161496 BOONE TOWN OF 567 W KING ST BOONE, NC 28607	RE 2023	35359	08/16/2023			0 C02	1,696.50
	2900-89-2756-000			MS1		G01	1,438.63
	CORRECT BILL RUN				10934	MS1	712.53
							----- 3,847.66
1161496 BOONE TOWN OF 567 W KING ST BOONE, NC 28607	RE 2023	35362	08/16/2023			0 C02	952.88
	2900-89-3300-000			MS1		G01	808.04
	CORRECT BILL RUN				10935	MS1	400.21
							----- 2,161.13
1161496 BOONE TOWN OF 567 W KING ST BOONE, NC 28607	RE 2023	35363	08/16/2023			0 C02	1,184.63
	2900-89-3369-000			MS1		G01	1,004.56
	CORRECT BILL RUN				10936	MS1	497.54
							----- 2,686.73
1161496 BOONE TOWN OF 567 W KING ST BOONE, NC 28607	RE 2023	35369	08/16/2023			0 C02	6,116.10
	2900-89-5144-000			MS1		G01	5,186.45
	CORRECT BILL RUN				10937	MS1	2,568.76
							----- 13,871.31
1161496 BOONE TOWN OF 567 W KING ST BOONE, NC 28607	RE 2023	36462	08/16/2023			0 C02	17.25
	2901-60-1036-000			C02		G01	14.63
	CORRECT BILL RUN				10976		
							----- 31.88
1161496 BOONE TOWN OF 567 W KING ST BOONE, NC 28607	RE 2023	36532	08/16/2023			0 F02	73.32
	2901-62-0066-000			F02		G01	388.60
	CORRECT BILL RUN				10978		
							----- 461.92

RELEASES - 08/01/2023 TO 08/31/2023

OWNER NAME AND ADDRESS	CAT YEAR PROPERTY REASON	BILL	EFF DATE JUR	REF NO	VALUE CHARGE	AMOUNT
1161496 BOONE TOWN OF 567 W KING ST BOONE, NC 28607	RE 2023 2901-80-2018-000 CORRECT BILL RUN	36692	08/16/2023 MS1	10982	0 C02 G01 MS1	4,047.38 3,432.17 1,699.90 ----- 9,179.45
1161496 BOONE TOWN OF 567 W KING ST BOONE, NC 28607	RE 2023 2901-80-7088-000 CORRECT BILL RUN	36741	08/16/2023 C02	10985	0 C02 G01	24.38 20.67 ----- 45.05
1161496 BOONE TOWN OF 567 W KING ST BOONE, NC 28607	RE 2023 2901-81-4253-000 CORRECT BILL RUN	36776	08/16/2023 C02	10987	0 C02 G01	2,599.50 2,204.38 ----- 4,803.88
1161496 BOONE TOWN OF 567 W KING ST BOONE, NC 28607	RE 2023 2901-82-5813-000 CORRECT BILL RUN	36822	08/16/2023 F02	10990	0 F02 G01	64.20 340.26 ----- 404.46
1161496 BOONE TOWN OF 567 W KING ST BOONE, NC 28607	RE 2023 2910-00-5267-000 CORRECT BILL RUN	37998	08/16/2023 F02	11050	0 F02 G01	.54 2.86 ----- 3.40
1161496 BOONE TOWN OF 567 W KING ST BOONE, NC 28607	RE 2023 2910-00-6961-000 CORRECT BILL RUN	37999	08/16/2023 F02	11051	0 F02 G01	22.74 120.52 ----- 143.26
1161496 BOONE TOWN OF 567 W KING ST BOONE, NC 28607	RE 2023 2910-00-8657-000 CORRECT BILL RUN	38000	08/16/2023 F02	11052	0 F02 G01	119.82 635.05 ----- 754.87
1161496 BOONE TOWN OF 567 W KING ST BOONE, NC 28607	RE 2023 2910-03-3575-000 CORRECT BILL RUN	38015	08/16/2023 C02	11055	0 C02 G01	176.25 149.46 ----- 325.71
1161496 BOONE TOWN OF 567 W KING ST BOONE, NC 28607	RE 2023 2910-10-1957-000 CORRECT BILL RUN	38232	08/16/2023 F02	11092	0 F02 G01	10.86 57.56 ----- 68.42

RELEASES - 08/01/2023 TO 08/31/2023

OWNER NAME AND ADDRESS	CAT YEAR PROPERTY REASON	BILL	EFF DATE	JUR	REF NO	VALUE CHARGE	AMOUNT
1161496 BOONE TOWN OF 567 W KING ST BOONE, NC 28607	RE 2023	38234	08/16/2023			0 C02	52.13
	2910-10-3842-000			C02		G01	44.20
	CORRECT BILL RUN				11093		----- 96.33
1161496 BOONE TOWN OF 567 W KING ST BOONE, NC 28607	RE 2023	38235	08/16/2023			0 F02	.42
	2910-10-4569-000			F02		G01	2.23
	CORRECT BILL RUN				11094		----- 2.65
1161496 BOONE TOWN OF 567 W KING ST BOONE, NC 28607	RE 2023	38240	08/16/2023			0 F02	22.50
	2910-10-5757-000			F02		G01	119.25
	CORRECT BILL RUN				11095		----- 141.75
1161496 BOONE TOWN OF 567 W KING ST BOONE, NC 28607	RE 2023	38243	08/16/2023			0 F02	.36
	2910-10-6576-000			F02		G01	1.91
	CORRECT BILL RUN				11096		----- 2.27
1161496 BOONE TOWN OF 567 W KING ST BOONE, NC 28607	RE 2023	38244	08/16/2023			0 F02	.42
	2910-10-6660-000			F02		G01	2.23
	CORRECT BILL RUN				11097		----- 2.65
1161496 BOONE TOWN OF 567 W KING ST BOONE, NC 28607	RE 2023	38245	08/16/2023			0 C02	70.13
	2910-10-6904-000			C02		G01	59.47
	CORRECT BILL RUN				11098		----- 129.60
1161496 BOONE TOWN OF 567 W KING ST BOONE, NC 28607	RE 2023	38248	08/16/2023			0 C02	64.50
	2910-10-7834-000			C02		G01	54.70
	CORRECT BILL RUN				11099		----- 119.20
1161496 BOONE TOWN OF 567 W KING ST BOONE, NC 28607	RE 2023	38251	08/16/2023			0 C02	51.00
	2910-10-8798-000			C02		G01	43.25
	CORRECT BILL RUN				11100		----- 94.25
1161496 BOONE TOWN OF 567 W KING ST BOONE, NC 28607	RE 2023	38254	08/16/2023			0 F02	9.72
	2910-11-1082-000			F02		G01	51.52
	CORRECT BILL RUN				11101		----- 61.24

RELEASES - 08/01/2023 TO 08/31/2023

OWNER NAME AND ADDRESS	CAT YEAR PROPERTY REASON	BILL	EFF DATE	JUR	REF NO	VALUE CHARGE	AMOUNT
1161496 BOONE TOWN OF 567 W KING ST BOONE, NC 28607	RE 2023	38258	08/16/2023			0 C02	78.38
	2910-11-4106-000			C02		G01	66.46
	CORRECT BILL RUN				11102		----- 144.84
1161496 BOONE TOWN OF 567 W KING ST BOONE, NC 28607	RE 2023	38261	08/16/2023			0 C02	212.25
	2910-11-5191-000			C02		G01	179.99
	CORRECT BILL RUN				11103		----- 392.24
1161496 BOONE TOWN OF 567 W KING ST BOONE, NC 28607	RE 2023	38264	08/16/2023			0 C02	45.38
	2910-11-6296-000			C02		G01	38.48
	CORRECT BILL RUN				11104		----- 83.86
1161496 BOONE TOWN OF 567 W KING ST BOONE, NC 28607	RE 2023	38265	08/16/2023			0 C02	31.50
	2910-11-7410-000			C02		G01	26.71
	CORRECT BILL RUN				11105		----- 58.21
1161496 BOONE TOWN OF 567 W KING ST BOONE, NC 28607	RE 2023	38680	08/16/2023			0 C02	101.25
	2910-20-0711-000			C02		G01	85.86
	CORRECT BILL RUN				11126		----- 187.11
1161496 BOONE TOWN OF 567 W KING ST BOONE, NC 28607	RE 2023	38688	08/16/2023			0 C02	1,064.25
	2910-21-2105-000			C02		G01	902.48
	CORRECT BILL RUN				11127		----- 1,966.73
1161496 BOONE TOWN OF 567 W KING ST BOONE, NC 28607	RE 2023	38755	08/16/2023			0 C02	1,146.75
	2910-25-1206-000			C02		G01	972.44
	CORRECT BILL RUN				11137		----- 2,119.19
1161496 BOONE TOWN OF 567 W KING ST BOONE, NC 28607	RE 2023	38756	08/16/2023			0 C02	7,087.50
	2910-25-2609-000			C02		G01	6,010.20
	CORRECT BILL RUN				11138		----- 13,097.70
1161496 BOONE TOWN OF 567 W KING ST BOONE, NC 28607	RE 2023	38769	08/16/2023			0 C02	2,412.23
	2910-26-7423-000			C02		G01	2,045.57
	CORRECT BILL RUN				11139		----- 4,457.80

RELEASES - 08/01/2023 TO 08/31/2023

OWNER NAME AND ADDRESS	CAT YEAR PROPERTY REASON	BILL	EFF DATE	JUR	REF NO	VALUE CHARGE	AMOUNT
1161496 BOONE TOWN OF 567 W KING ST BOONE, NC 28607	RE 2023 2910-41-7511-000 CORRECT BILL RUN	39418	08/16/2023	C02	11165	0 C02 G01	743.63 630.59 ----- 1,374.22
1161496 BOONE TOWN OF 567 W KING ST BOONE, NC 28607	RE 2023 2910-42-1330-000 CORRECT BILL RUN	39435	08/16/2023	C02	11168	0 C02 G01	70.88 60.10 ----- 130.98
1161496 BOONE TOWN OF 567 W KING ST BOONE, NC 28607	RE 2023 2910-42-7301-000 CORRECT BILL RUN	39442	08/16/2023	C02	11171	0 C02 G01	76.88 65.19 ----- 142.07
1161496 BOONE TOWN OF 567 W KING ST BOONE, NC 28607	RE 2023 2910-42-8319-000 CORRECT BILL RUN	39444	08/16/2023	C02	11172	0 C02 G01	48.00 40.70 ----- 88.70
1161496 BOONE TOWN OF 567 W KING ST BOONE, NC 28607	RE 2023 2910-57-2440-000 CORRECT BILL RUN	39718	08/16/2023	C02	11188	0 C02 G01	155.25 131.65 ----- 286.90
1161496 BOONE TOWN OF 567 W KING ST BOONE, NC 28607	RE 2023 2910-62-4455-000 CORRECT BILL RUN	39835	08/16/2023	C02	11197	0 C02 G01	66.00 55.97 ----- 121.97
1161496 BOONE TOWN OF 567 W KING ST BOONE, NC 28607	RE 2023 2910-64-9198-000 CORRECT BILL RUN	39880	08/16/2023	C02	11203	0 C02 G01	297.38 252.17 ----- 549.55
1161496 BOONE TOWN OF 567 W KING ST BOONE, NC 28607	RE 2023 2910-67-9989-000 CORRECT BILL RUN	39910	08/16/2023	C02	11205	0 C02 G01	190.50 161.54 ----- 352.04
1161496 BOONE TOWN OF 567 W KING ST BOONE, NC 28607	RE 2023 2910-68-5394-000 CORRECT BILL RUN	39925	08/16/2023	C02	11207	0 C02 G01	157.88 133.88 ----- 291.76

RELEASES - 08/01/2023 TO 08/31/2023

OWNER NAME AND ADDRESS	CAT YEAR PROPERTY REASON	BILL	EFF DATE JUR	REF NO	VALUE CHARGE	AMOUNT
1161496 BOONE TOWN OF 567 W KING ST BOONE, NC 28607	RE 2023	39929	08/16/2023		0 C02	144.38
	2910-68-6287-000		C02		G01	122.43
	CORRECT BILL RUN			11209		----- 266.81
1161496 BOONE TOWN OF 567 W KING ST BOONE, NC 28607	RE 2023	39932	08/16/2023		0 C02	146.25
	2910-68-7251-000		C02		G01	124.02
	CORRECT BILL RUN			11210		----- 270.27
1161496 BOONE TOWN OF 567 W KING ST BOONE, NC 28607	RE 2023	39939	08/16/2023		0 C02	147.75
	2910-68-8135-000		C02		G01	125.29
	CORRECT BILL RUN			11211		----- 273.04
1161496 BOONE TOWN OF 567 W KING ST BOONE, NC 28607	RE 2023	39945	08/16/2023		0 C02	164.25
	2910-68-9008-000		C02		G01	139.28
	CORRECT BILL RUN			11212		----- 303.53
1161496 BOONE TOWN OF 567 W KING ST BOONE, NC 28607	RE 2023	40027	08/16/2023		0 C02	306.75
	2910-73-1974-000		C02		G01	260.12
	CORRECT BILL RUN			11232		----- 566.87
1161496 BOONE TOWN OF 567 W KING ST BOONE, NC 28607	RE 2023	40028	08/16/2023		0 C02	316.50
	2910-73-2845-000		C02		G01	268.39
	CORRECT BILL RUN			11233		----- 584.89
1161496 BOONE TOWN OF 567 W KING ST BOONE, NC 28607	RE 2023	40029	08/16/2023		0 C02	7,924.50
	2910-73-3022-000		C02		G01	6,719.98
	CORRECT BILL RUN			11234		----- 14,644.48
1161496 BOONE TOWN OF 567 W KING ST BOONE, NC 28607	RE 2023	40030	08/16/2023		0 C02	310.13
	2910-73-3708-000		C02		G01	262.99
	CORRECT BILL RUN			11235		----- 573.12
1161496 BOONE TOWN OF 567 W KING ST BOONE, NC 28607	RE 2023	40031	08/16/2023		0 C02	300.38
	2910-73-3770-000		C02		G01	254.72
	CORRECT BILL RUN			11236		----- 555.10

RELEASES - 08/01/2023 TO 08/31/2023

OWNER NAME AND ADDRESS	CAT YEAR PROPERTY REASON	BILL	EFF DATE	JUR	REF NO	VALUE CHARGE	AMOUNT
1161496 BOONE TOWN OF 567 W KING ST BOONE, NC 28607	RE 2023	40032	08/16/2023			0 C02	275.25
	2910-73-3987-000			C02		G01	233.41
	CORRECT BILL RUN				11237		----- 508.66
1161496 BOONE TOWN OF 567 W KING ST BOONE, NC 28607	RE 2023	40033	08/16/2023			0 C02	351.38
	2910-73-4561-000			C02		G01	297.97
	CORRECT BILL RUN				11238		----- 649.35
1161496 BOONE TOWN OF 567 W KING ST BOONE, NC 28607	RE 2023	40034	08/16/2023			0 C02	313.88
	2910-73-4632-000			C02		G01	266.17
	CORRECT BILL RUN				11239		----- 580.05
1161496 BOONE TOWN OF 567 W KING ST BOONE, NC 28607	RE 2023	40035	08/16/2023			0 C02	278.25
	2910-73-4838-000			C02		G01	235.96
	CORRECT BILL RUN				11240		----- 514.21
1161496 BOONE TOWN OF 567 W KING ST BOONE, NC 28607	RE 2023	40036	08/16/2023			0 C02	281.63
	2910-73-5764-000			C02		G01	238.82
	CORRECT BILL RUN				11241		----- 520.45
1161496 BOONE TOWN OF 567 W KING ST BOONE, NC 28607	RE 2023	40037	08/16/2023			0 C02	291.00
	2910-73-5844-000			C02		G01	246.77
	CORRECT BILL RUN				11242		----- 537.77
1161496 BOONE TOWN OF 567 W KING ST BOONE, NC 28607	RE 2023	40038	08/16/2023			0 C02	325.88
	2910-73-6645-000			C02		G01	276.34
	CORRECT BILL RUN				11243		----- 602.22
1161496 BOONE TOWN OF 567 W KING ST BOONE, NC 28607	RE 2023	40039	08/16/2023			0 C02	306.75
	2910-73-6933-000			C02		G01	260.12
	CORRECT BILL RUN				11244		----- 566.87
1161496 BOONE TOWN OF 567 W KING ST BOONE, NC 28607	RE 2023	40040	08/16/2023			0 C02	351.38
	2910-73-7776-000			C02		G01	297.97
	CORRECT BILL RUN				11245		----- 649.35

RELEASES - 08/01/2023 TO 08/31/2023

OWNER NAME AND ADDRESS	CAT YEAR PROPERTY REASON	BILL	EFF DATE JUR	REF NO	VALUE CHARGE	AMOUNT
1161496 BOONE TOWN OF 567 W KING ST BOONE, NC 28607	RE 2023	40041	08/16/2023		0 C02	306.75
	2910-73-7805-000		C02		G01	260.12
	CORRECT BILL RUN			11246		----- 566.87
1161496 BOONE TOWN OF 567 W KING ST BOONE, NC 28607	RE 2023	40043	08/16/2023		0 C02	294.38
	2910-73-8938-000		C02		G01	249.63
	CORRECT BILL RUN			11248		----- 544.01
1161496 BOONE TOWN OF 567 W KING ST BOONE, NC 28607	RE 2023	40044	08/16/2023		0 C02	332.25
	2910-73-9819-000		C02		G01	281.75
	CORRECT BILL RUN			11249		----- 614.00
1161496 BOONE TOWN OF 567 W KING ST BOONE, NC 28607	RE 2023	40045	08/16/2023		0 C02	316.50
	2910-74-0059-000		C02		G01	268.39
	CORRECT BILL RUN			11250		----- 584.89
1161496 BOONE TOWN OF 567 W KING ST BOONE, NC 28607	RE 2023	40046	08/16/2023		0 C02	313.13
	2910-74-1012-000		C02		G01	265.53
	CORRECT BILL RUN			11251		----- 578.66
1161496 BOONE TOWN OF 567 W KING ST BOONE, NC 28607	RE 2023	40047	08/16/2023		0 C02	2,496.38
	2910-74-2371-000		C02		G01	2,116.93
	CORRECT BILL RUN			11252		----- 4,613.31
1161496 BOONE TOWN OF 567 W KING ST BOONE, NC 28607	RE 2023	40048	08/16/2023		0 C02	297.38
	2910-74-3025-000		C02		G01	252.17
	CORRECT BILL RUN			11253		----- 549.55
1161496 BOONE TOWN OF 567 W KING ST BOONE, NC 28607	RE 2023	40049	08/16/2023		0 C02	206.25
	2910-74-3582-000		C02		G01	174.90
	CORRECT BILL RUN			11254		----- 381.15
1161496 BOONE TOWN OF 567 W KING ST BOONE, NC 28607	RE 2023	40050	08/16/2023		0 C02	270.75
	2910-74-3620-000		C02		G01	229.60
	CORRECT BILL RUN			11255		----- 500.35

RELEASES - 08/01/2023 TO 08/31/2023

OWNER NAME AND ADDRESS	CAT YEAR PROPERTY REASON	BILL	EFF DATE	JUR	REF NO	VALUE CHARGE	AMOUNT
1161496 BOONE TOWN OF 567 W KING ST BOONE, NC 28607	RE 2023	40051	08/16/2023			0 C02	213.38
	2910-74-4445-000			C02		G01	180.94
	CORRECT BILL RUN				11256		----- 394.32
1161496 BOONE TOWN OF 567 W KING ST BOONE, NC 28607	RE 2023	40052	08/16/2023			0 C02	211.13
	2910-74-4669-000			C02		G01	179.03
	CORRECT BILL RUN				11257		----- 390.16
1161496 BOONE TOWN OF 567 W KING ST BOONE, NC 28607	RE 2023	40053	08/16/2023			0 C02	291.00
	2910-74-5071-000			C02		G01	246.77
	CORRECT BILL RUN				11258		----- 537.77
1161496 BOONE TOWN OF 567 W KING ST BOONE, NC 28607	RE 2023	40054	08/16/2023			0 C02	316.50
	2910-74-5140-000			C02		G01	268.39
	CORRECT BILL RUN				11259		----- 584.89
1161496 BOONE TOWN OF 567 W KING ST BOONE, NC 28607	RE 2023	40055	08/16/2023			0 C02	291.00
	2910-74-5279-000			C02		G01	246.77
	CORRECT BILL RUN				11260		----- 537.77
1161496 BOONE TOWN OF 567 W KING ST BOONE, NC 28607	RE 2023	40056	08/16/2023			0 C02	271.88
	2910-74-5317-000			C02		G01	230.55
	CORRECT BILL RUN				11261		----- 502.43
1161496 BOONE TOWN OF 567 W KING ST BOONE, NC 28607	RE 2023	40057	08/16/2023			0 C02	211.13
	2910-74-5640-000			C02		G01	179.03
	CORRECT BILL RUN				11262		----- 390.16
1161496 BOONE TOWN OF 567 W KING ST BOONE, NC 28607	RE 2023	40058	08/16/2023			0 C02	284.63
	2910-74-6241-000			C02		G01	241.36
	CORRECT BILL RUN				11263		----- 525.99
1161496 BOONE TOWN OF 567 W KING ST BOONE, NC 28607	RE 2023	40059	08/16/2023			0 C02	381.38
	2910-74-6484-000			C02		G01	323.41
	CORRECT BILL RUN				11264		----- 704.79

RELEASES - 08/01/2023 TO 08/31/2023

OWNER NAME AND ADDRESS	CAT YEAR PROPERTY REASON	BILL	EFF DATE JUR	REF NO	VALUE CHARGE	AMOUNT
1161496 BOONE TOWN OF 567 W KING ST BOONE, NC 28607	RE 2023	40060	08/16/2023		0 C02	294.38
	2910-74-7076-000		C02		G01	249.63
	CORRECT BILL RUN			11265		----- 544.01
1161496 BOONE TOWN OF 567 W KING ST BOONE, NC 28607	RE 2023	40061	08/16/2023		0 C02	284.63
	2910-74-7103-000		C02		G01	241.36
	CORRECT BILL RUN			11266		----- 525.99
1161496 BOONE TOWN OF 567 W KING ST BOONE, NC 28607	RE 2023	40063	08/16/2023		0 C02	861.00
	2910-74-9489-000		C02		G01	730.13
	CORRECT BILL RUN			11267		----- 1,591.13
1161496 BOONE TOWN OF 567 W KING ST BOONE, NC 28607	RE 2023	40144	08/16/2023		0 C02	906.00
	2910-83-0119-000		C02		G01	768.29
	CORRECT BILL RUN			11273		----- 1,674.29
1161496 BOONE TOWN OF 567 W KING ST BOONE, NC 28607	RE 2023	40145	08/16/2023		0 C02	463.88
	2910-83-2776-000		C02		G01	393.37
	CORRECT BILL RUN			11274		----- 857.25
1161496 BOONE TOWN OF 567 W KING ST BOONE, NC 28607	RE 2023	40275	08/16/2023		0 C02	70.13
	2910-95-2783-000		C02		G01	59.47
	CORRECT BILL RUN			11282		----- 129.60
1161496 BOONE TOWN OF 567 W KING ST BOONE, NC 28607	RE 2023	40277	08/16/2023		0 C02	21,454.54
	2910-96-6716-000		C02		G01	18,193.45
	CORRECT BILL RUN			11283		----- 39,647.99
1161496 BOONE TOWN OF 567 W KING ST BOONE, NC 28607	RE 2023	40402	08/16/2023		0 F02	43.38
	2911-02-4266-000		F02		G01	229.91
	CORRECT BILL RUN			11288		----- 273.29
1161496 BOONE TOWN OF 567 W KING ST BOONE, NC 28607	RE 2023	40832	08/16/2023		0 F02	31.26
	2911-42-0369-000		F02		G01	165.68
	CORRECT BILL RUN			11313		----- 196.94

RELEASES - 08/01/2023 TO 08/31/2023

OWNER NAME AND ADDRESS	CAT YEAR PROPERTY REASON	BILL	EFF DATE	JUR	REF NO	VALUE CHARGE	AMOUNT
1161496 BOONE TOWN OF 567 W KING ST BOONE, NC 28607	RE 2023 2920-36-8895-000 CORRECT BILL RUN	43319	08/16/2023	F02	11411	0 F02 G01	13.80 73.14 ----- 86.94
1161496 BOONE TOWN OF 567 W KING ST BOONE, NC 28607	RE 2023 2920-37-6185-000 CORRECT BILL RUN	43336	08/16/2023	F02	11413	0 F02 G01	48.30 255.99 ----- 304.29
1161496 BOONE TOWN OF 567 W KING ST BOONE, NC 28607	RE 2023 2951-07-3927-000 CORRECT BILL RUN	48302	08/16/2023	F10	11542	0 F10 G01	88.86 565.12 ----- 653.98
1161504 BOONE TOWN OF BOONE, NC 28607-	RE 2023 2900-88-0710-000 CORRECT BILL RUN	35233	08/16/2023	MS1	10919	0 C02 G01 MS1	318.75 270.30 133.88 ----- 722.93
1161504 BOONE TOWN OF BOONE, NC 28607-	RE 2023 2900-88-0947-000 CORRECT BILL RUN	35237	08/16/2023	MS1	10920	0 C02 G01 MS1	1,107.38 939.05 465.10 ----- 2,511.53
1161504 BOONE TOWN OF BOONE, NC 28607-	RE 2023 2901-40-7429-000 CORRECT BILL RUN	36141	08/16/2023	C02	10972	0 C02 G01	11.25 9.54 ----- 20.79
1161504 BOONE TOWN OF BOONE, NC 28607-	RE 2023 2901-51-9836-000 CORRECT BILL RUN	36372	08/16/2023	F02	10975	0 F02 G01	.30 1.59 ----- 1.89
1161504 BOONE TOWN OF BOONE, NC 28607-	RE 2023 2910-01-6346-000 CORRECT BILL RUN	38002	08/16/2023	F02	11053	0 F02 G01	74.40 394.32 ----- 468.72
1161504 BOONE TOWN OF BOONE, NC 28607-	RE 2023 2910-42-3229-000 CORRECT BILL RUN	39438	08/16/2023	C02	11169	0 C02 G01	12,199.54 10,345.21 ----- 22,544.75

RELEASES - 08/01/2023 TO 08/31/2023

OWNER NAME AND ADDRESS	CAT YEAR PROPERTY REASON	BILL	EFF DATE	JUR	REF NO	VALUE CHARGE	AMOUNT
1161504 BOONE TOWN OF BOONE, NC 28607-	RE 2023 2942-58-3170-000 CORRECT BILL RUN	47933	08/16/2023	F10	11534	0 F10 G01	307.70 1,956.97 ----- 2,264.67
1516864 BOONE TOWN OF BOONE, NC 28607-	RE 2023 2910-15-6984-000 CORRECT BILL RUN	38387	08/16/2023	C02	11112	0 C02 G01	824.25 698.96 ----- 1,523.21
1503588 BOONE TOWN OF ABC BOARD C/O JAMES DEAL PO BOX 311 DTS BOONE, NC 28607-0311	RE 2023 2910-61-8005-000 CORRECT BILL RUN	39819	08/16/2023	C02	11194	0 C02 G01	6,025.84 5,109.91 ----- 11,135.75
1308519 BOONE UNITARIAN UNIVERSAL FELLOWSHIP 381 EAST KING STREET BOONE, NC 28607-4049	RE 2023 2910-28-4268-000 CORRECT BILL RUN	38881	08/16/2023	C02	11145	0 C02 G01	2,269.69 1,924.70 ----- 4,194.39
1308519 BOONE UNITARIAN UNIVERSAL FELLOWSHIP 381 EAST KING STREET BOONE, NC 28607-4049	RE 2023 2910-28-4460-000 CORRECT BILL RUN	38882	08/16/2023	C02	11146	0 C02 G01	1,258.73 1,067.40 ----- 2,326.13
1821966 BOONE UNITED METHODIST CHURCH, INC 471 NEW MARKET BLVD BOONE, NC 28607	RE 2023 2901-90-4801-000 CORRECT BILL RUN	36872	08/16/2023	C02	10992	0 C02 G01	1,879.88 1,594.13 ----- 3,474.01
1821966 BOONE UNITED METHODIST CHURCH, INC 471 NEW MARKET BLVD BOONE, NC 28607	RE 2023 2911-22-3936-000 CORRECT BILL RUN	40584	08/16/2023	F02	11297	0 F02 G01	109.68 581.30 ----- 690.98
1821966 BOONE UNITED METHODIST CHURCH, INC 471 NEW MARKET BLVD BOONE, NC 28607	RE 2023 2911-30-5856-000 CORRECT BILL RUN	40653	08/16/2023	C02	11300	0 C02 G01	2,639.44 2,238.24 ----- 4,877.68
1821966 BOONE UNITED METHODIST CHURCH, INC 471 NEW MARKET BLVD BOONE, NC 28607	RE 2023 2911-30-7385-000 CORRECT BILL RUN	40656	08/16/2023	C02	11301	0 C02 G01	238.88 202.57 ----- 441.45

RELEASES - 08/01/2023 TO 08/31/2023

OWNER NAME AND ADDRESS	CAT YEAR PROPERTY REASON	BILL	EFF DATE	JUR	REF NO	VALUE CHARGE	AMOUNT
1821966 BOONE UNITED METHODIST CHURCH, INC 471 NEW MARKET BLVD BOONE, NC 28607	RE 2023 2911-30-9433-000 CORRECT BILL RUN	40657	08/16/2023	C02	11302	0 C02 G01	3,219.00 2,729.71 ----- 5,948.71
1821966 BOONE UNITED METHODIST CHURCH, INC 471 NEW MARKET BLVD BOONE, NC 28607	RE 2023 2911-30-9802-000 CORRECT BILL RUN	40658	08/16/2023	C02	11303	0 C02 G01	74,507.44 63,182.31 ----- 137,689.75
1821966 BOONE UNITED METHODIST CHURCH, INC 471 NEW MARKET BLVD BOONE, NC 28607	RE 2023 2911-31-4220-000 CORRECT BILL RUN	40667	08/16/2023	C02	11304	0 C02 G01	575.25 487.81 ----- 1,063.06
1542314 BOONE WHITE LAUREL LLC PO BOX 2510 BOONE, NC 28607-2510	RE 2023 2920-06-5530-000 CORRECT BILL RUN	42879	08/16/2023	F02	11393	0 F02 G01 SWF	1,120.80 5,940.24 1,131.57 ----- 8,192.61
1542314 BOONE WHITE LAUREL LLC PO BOX 2510 BOONE, NC 28607-2510	RE 2023 2920-06-8476-000 CORRECT BILL RUN	42885	08/16/2023	F02	11394	0 F02 G01 SWF	1,726.80 9,152.04 1,543.05 ----- 12,421.89
1542314 BOONE WHITE LAUREL LLC PO BOX 2510 BOONE, NC 28607-2510	RE 2023 2920-16-1503-000 CORRECT BILL RUN	43058	08/16/2023	F02	11406	0 F02 G01 SWF	1,612.80 8,547.84 1,543.05 ----- 11,703.69
1621814 BOULDER CREEK PROPERTY OWNERS ASSN INC 383 BOULDER CREEK DR BOONE, NC 28607	RE 2023 2809-07-4611-000 CORRECT BILL RUN	24579	08/16/2023	F02	10469	0 F02 G01	12.06 63.92 ----- 75.98
1721414 BOULDERVIEW CONDO 103 HORNBEAM RD BANNER ELK, NC 28604	RE 2023 1950-22-1575-000 CORRECT BILL RUN	11665	08/16/2023	C05	10062	0 G01	.32
1854945 BOWLING, MICHAEL JOSEPH BOWLING, STEPHANIE ANN HALL 298 THOMAS JEFFERSON DR PRINCETON, WV 24739	RE 2023 1889-50-8829-000 CORRECT BILL RUN	4810	08/16/2023	F01	9886	0 F01 G01	8.25 52.47 ----- 60.72

RELEASES - 08/01/2023 TO 08/31/2023

OWNER NAME AND ADDRESS	CAT YEAR PROPERTY REASON	BILL	EFF DATE	JUR	VALUE REF NO	CHARGE	AMOUNT
1594159 BPT PROPERTIES LLC C/O J RALPH LEONARD 516 NEW MARKET BLVD STE 1 BOONE, NC 28607	RE 2023 2910-39-9814-000 CORRECT BILL RUN	39264	08/16/2023	C02	11160	0 C02 G01	111.00 94.13 ----- 205.13
1638505 BR DEVELOPMENT GROUP LLC 3050 PEACHTREE RD NW STE 370 ATLANTA, GA 30305	RE 2023 2848-55-1336-000 CORRECT BILL RUN	32421	08/16/2023	F05	10727	0 F05 G01	8.50 31.80 ----- 40.30
1638505 BR DEVELOPMENT GROUP LLC 3050 PEACHTREE RD NW STE 370 ATLANTA, GA 30305	RE 2023 2848-66-5549-000 CORRECT BILL RUN	32445	08/16/2023	F05	10730	0 F05 G01	.85 3.18 ----- 4.03
1638505 BR DEVELOPMENT GROUP LLC 3050 PEACHTREE RD NW STE 370 ATLANTA, GA 30305	RE 2023 2848-66-5673-000 CORRECT BILL RUN	32447	08/16/2023	F05	10731	0 F05 G01	.09 .32 ----- .41
1638505 BR DEVELOPMENT GROUP LLC 3050 PEACHTREE RD NW STE 370 ATLANTA, GA 30305	RE 2023 2848-77-1320-000 CORRECT BILL RUN	32490	08/16/2023	F05	10740	0 F05 G01	41.48 155.18 ----- 196.66
1638505 BR DEVELOPMENT GROUP LLC 3050 PEACHTREE RD NW STE 370 ATLANTA, GA 30305	RE 2023 2848-77-2268-000 CORRECT BILL RUN	32502	08/16/2023	F05	10743	0 F05 G01	55.25 206.70 ----- 261.95
1638505 BR DEVELOPMENT GROUP LLC 3050 PEACHTREE RD NW STE 370 ATLANTA, GA 30305	RE 2023 2858-09-8009-000 CORRECT BILL RUN	32893	08/16/2023	F05	10794	0 F05 G01	2.98 11.13 ----- 14.11
1638505 BR DEVELOPMENT GROUP LLC 3050 PEACHTREE RD NW STE 370 ATLANTA, GA 30305	RE 2023 2858-19-7120-000 CORRECT BILL RUN	32939	08/16/2023	F05	10798	0 F05 G01	3.23 12.08 ----- 15.31
1638505 BR DEVELOPMENT GROUP LLC 3050 PEACHTREE RD NW STE 370 ATLANTA, GA 30305	RE 2023 2858-33-1896-000 CORRECT BILL RUN	32982	08/16/2023	F05	10805	0 F05 G01	8.76 32.75 ----- 41.51

RELEASES - 08/01/2023 TO 08/31/2023

OWNER NAME AND ADDRESS	CAT YEAR PROPERTY REASON	BILL	EFF DATE	JUR	REF NO	VALUE CHARGE	AMOUNT
1638505 BR DEVELOPMENT GROUP LLC 3050 PEACHTREE RD NW STE 370 ATLANTA, GA 30305	RE 2023 2858-33-2865-000 CORRECT BILL RUN	32984	08/16/2023	F05	10806	0 F05 G01	8.76 32.75 ----- 41.51
1638505 BR DEVELOPMENT GROUP LLC 3050 PEACHTREE RD NW STE 370 ATLANTA, GA 30305	RE 2023 2858-65-0510-000 CORRECT BILL RUN	33164	08/16/2023	F05	10811	0 F05 G01	12.75 47.70 ----- 60.45
1555180 BR DEVELOPMENT LLC 3050 PEACHTREE RD NW STE 370 ATLANTA, GA 30305	RE 2023 2807-95-8494-000 CORRECT BILL RUN	23981	08/16/2023	C03	10422	0 G01	.32
1754522 BRANDT, DEBORAH D 277 AVALON WAY DEEP GAP, NC 28618	RE 2023 2859-64-5572-000 TAX ADJUSTMENTS	33598	08/29/2023	F05	11705	0 F05 G01	38.25 143.10 ----- 181.35
1539875 BRECHBUHL, LARRY R BRECHBUHL, NANCY J 4964 DEER RIDGE DR N CARMEL, IN 46033-8904	RE 2023 2819-13-4668-000 CORRECT BILL RUN	27585	08/16/2023	F02	10607	0 F02 G01	.06 .32 ----- .38
1610917 BRIGHTWOOD I II & III POA P O BOX 3663 BOONE, NC 28607	RE 2023 2859-05-9784-000 CORRECT BILL RUN	33342	08/16/2023	F05	10834	0 F05 G01	24.48 91.58 ----- 116.06
1610917 BRIGHTWOOD I II & III POA P O BOX 3663 BOONE, NC 28607	RE 2023 2859-13-0242-000 CORRECT BILL RUN	33350	08/16/2023	F05	10835	0 F05 G01	.09 .32 ----- .41
1610917 BRIGHTWOOD I II & III POA P O BOX 3663 BOONE, NC 28607	RE 2023 2859-22-0796-000 CORRECT BILL RUN	33371	08/16/2023	F05	10836	0 F05 G01	3.40 12.72 ----- 16.12
1610917 BRIGHTWOOD I II & III POA P O BOX 3663 BOONE, NC 28607	RE 2023 2859-24-3025-000 CORRECT BILL RUN	33376	08/16/2023	F05	10837	0 F05 G01	18.19 68.05 ----- 86.24

RELEASES - 08/01/2023 TO 08/31/2023

OWNER NAME AND ADDRESS	CAT YEAR PROPERTY REASON	BILL	EFF DATE	JUR	REF NO	VALUE CHARGE	AMOUNT
1610917 BRIGHTWOOD I II & III POA P O BOX 3663 BOONE, NC 28607	RE 2023 2859-25-3752-000 CORRECT BILL RUN	33379	08/16/2023	F05	10838	0 F05 G01	30.43 113.84 ----- 144.27
1610917 BRIGHTWOOD I II & III POA P O BOX 3663 BOONE, NC 28607	RE 2023 2859-27-2204-000 CORRECT BILL RUN	33383	08/16/2023	F05	10839	0 F05 G01	14.20 53.11 ----- 67.31
1610917 BRIGHTWOOD I II & III POA P O BOX 3663 BOONE, NC 28607	RE 2023 2859-27-3083-000 CORRECT BILL RUN	33384	08/16/2023	F05	10840	0 F05 G01	13.69 51.20 ----- 64.89
1610917 BRIGHTWOOD I II & III POA P O BOX 3663 BOONE, NC 28607	RE 2023 2859-27-8020-000 CORRECT BILL RUN	33386	08/16/2023	F05	10841	0 F05 G01	30.94 115.75 ----- 146.69
1539619 BROOKS, LARRY A BROOKS, SARA L 332 SLABTOWN ROAD ZIONVILLE, NC 28698	RE 2023 1994-29-9883-000 TAX ADJUSTMENTS	22775	08/29/2023	F06	11695	0 F06 G01	22.50 143.10 ----- 165.60
1522184 BROOKSIDE PRESBYTERIAN CHURCH PO BOX 2153 BOONE, NC 28607-2153	RE 2023 2921-62-3712-000 CORRECT BILL RUN	44162	08/16/2023	F02	11444	0 F02 G01	91.15 483.07 ----- 574.22
1018035 BROWN, GENE AUSTIN AND EMOGENE C 5791 US HWY 421 N VILAS, NC 28692-9496	RE 2023 1982-79-6571-000 CORRECT BILL RUN	19144	08/16/2023	F07	10259	0 F07 G01	.50 3.18 ----- 3.68
1634328 BROWN, WILLIAM J, TRUSTEE BROWN, CECILIA L, TRUSTEE 1011 NC HIGHWAY 194 N BOONE, NC 28607	RE 2023 2911-53-2797-000 TAX ADJUSTMENTS	41025	08/29/2023	F02	11716	0 F02 G01	27.00 143.10 ----- 170.10
1501084 BROWNS CHAPEL CEMETARY UNKNOWN BOONE, NC 28607-	RE 2023 2930-17-0117-000 CORRECT BILL RUN	45604	08/16/2023	F02	11479	0 F02 G01	.30 1.59 ----- 1.89

RELEASES - 08/01/2023 TO 08/31/2023

OWNER NAME AND ADDRESS	CAT YEAR PROPERTY REASON	BILL	EFF DATE	JUR	REF NO	VALUE CHARGE	AMOUNT
1609173 BRUSHY FORK BAPTIST CHURCH INC 3915 US HWY 421 NORTH VILAS, NC 28692	RE 2023 1991-34-1747-000 CORRECT BILL RUN	21057	08/16/2023	F07	10322	0 F07 G01	582.97 3,707.66 ----- 4,290.63
1853302 BRYAN, ANTHONY W, LIFE ESTATE BRYAN, JENNIFER, LIFE ESTATE 285 ROARING FORK RD TODD, NC 28684	RE 2023 2914-32-7577-000 TAX ADJUSTMENTS	42503	08/29/2023	F09	11719	0 F09 G01	22.50 143.10 ----- 165.60
1601610 BRYCOUR BOONE LLC PO BOX 31404 RALEIGH, NC 27622	RE 2023 2910-88-5921-000 CORRECT BILL RUN	40176	08/16/2023	C02	11277	0 C02 G01	.38 .32 ----- .70
1768166 BUCKLEY, DAVID RAY BUCKLEY, TAMARA N 116 LOWER GROUSE RIDGE RD BEECH MOUNTAIN, NC 28604	RE 2023 1950-36-9629-000 TAX ADJUSTMENTS	12398	08/29/2023	C05	11671	0 G01	143.10
1844999 BVSHF III BOONE I, LLC 353 N CLARK ST STE 730 CHICAGO, IL 60654	RE 2023 2900-92-4748-000 CORRECT BILL RUN	35424	08/16/2023	C02	10944	0 C02 G01	62.25 52.79 ----- 115.04
1537757 CALDWELL COMMUNITY COLLEGE & TECHNICAL I 2855 HICKORY BLVD HUDSON, NC 28638	RE 2023 1990-88-3339-000 CORRECT BILL RUN	20801	08/16/2023	F02	10314	0 F02 G01	5,211.49 27,620.88 ----- 32,832.37
1762489 CALDWELL HOSPICE AND PALLIATIVE CARE INC 902 KIRKWOOD ST NW LENOIR, NC 28645	RE 2023 2921-52-6311-000 CORRECT BILL RUN	44074	08/16/2023	C02	11443	0 C02 G01	1,185.75 1,005.52 ----- 2,191.27
1022920 CALVARY MISSIONARY BAPTIST CHURCH SUGAR GROVE, NC 28679-	RE 2023 1963-01-2745-000 CORRECT BILL RUN	15247	08/16/2023	F04	10131	0 F04 G01	293.50 1,866.66 ----- 2,160.16
1735213 CAMERON, HERB 2800 ROBINHOOD RD WINSTON SALEM, NC 27106-5746	RE 2023 2924-79-4861-000 CORRECT BILL RUN	45295	08/16/2023	F11	11472	0 F11 G01	14.70 66.78 ----- 81.48

RELEASES - 08/01/2023 TO 08/31/2023

OWNER NAME AND ADDRESS	CAT YEAR PROPERTY REASON	BILL	EFF DATE	JUR	REF NO	VALUE CHARGE	AMOUNT
1552680 CAMP RAINBOW INC C/O DEAN CHEEK 7020 PAWNEE RD GREENSBORO, NC 27410	RE 2023 1888-18-6455-000 CORRECT BILL RUN	3642	08/16/2023	F01	9853	0 F01 G01	1,717.45 10,922.98 ----- 12,640.43
1552683 CANNON, WAYNE AUTHUR 378 RUBY LANE BANNER ELK, NC 28604	RE 2023 1952-30-0741-000 CORRECT BILL RUN	13620	08/16/2023	F04	10100	0 F04 G01	.25 1.59 ----- 1.84
1539666 CAPITAL IDEAS INC 3108 ETON ROAD RALEIGH, NC 27608	RE 2023 2817-03-8623-000 CORRECT BILL RUN	25109	08/16/2023	C03	10484	0 G01	3.18
1819042 CAPPS, ROBERT E, TRUSTEE THE REVOCABLE TRUST AGREEMENT OF ROBERT 5 LOGGERHEAD LN SANTA ROSA BEACH, FL 32459	RE 2023 1879-78-1935-000 CORRECT BILL RUN	2656	08/16/2023	F08	9819	0 F08 G01	20.10 127.84 ----- 147.94
1768504 CAREFREE COVE COMMUNITY ASSOCIATION, INC PO BOX 143 ZIONVILLE, NC 28698	RE 2023 1997-90-6484-000 CORRECT BILL RUN	23345	08/16/2023	F06	10372	0 F06 G01	4.15 26.39 ----- 30.54
1768504 CAREFREE COVE COMMUNITY ASSOCIATION, INC PO BOX 143 ZIONVILLE, NC 28698	RE 2023 2906-09-7930-000 CORRECT BILL RUN	37921	08/16/2023	F06	11044	0 F06 G01	4.55 28.94 ----- 33.49
1768504 CAREFREE COVE COMMUNITY ASSOCIATION, INC PO BOX 143 ZIONVILLE, NC 28698	RE 2023 2907-00-2157-000 CORRECT BILL RUN	37978	08/16/2023	F06	11047	0 F06 G01	3.80 24.17 ----- 27.97
1572369 CAREFREE PROPERTY CO LLC C/O MELISSA TATUM 6435 LONGVIEW LANE HICKORY, NC 28601	RE 2023 2910-99-8036-000 CORRECT BILL RUN	40353	08/16/2023	C02	11286	0 C02 G01	240.75 204.16 ----- 444.91
1773463 CAROLINA CLIMBERS COALITION PO BOX 33227 RALEIGH, NC 27636-3227	RE 2023 1974-92-4080-000 CORRECT BILL RUN	17321	08/16/2023	F07	10215	0 F07 G01	80.10 509.44 ----- 589.54

RELEASES - 08/01/2023 TO 08/31/2023

OWNER NAME AND ADDRESS	CAT YEAR PROPERTY REASON	BILL	EFF DATE	JUR	REF NO	VALUE CHARGE	AMOUNT
1553433 CAROLINA CONFERENCE ASSN OF SEVENTH DAY PO BOX 560339 CHARLOTTE, NC 28256	RE 2023 2921-62-7821-000 CORRECT BILL RUN	44169	08/16/2023	F02	11445	0 F02 G01	166.39 881.88 ----- 1,048.27
1520874 CAROLINA WEST WIRELESS INC P O BOX 959 WILKESBORO, NC 28697	RE 2023 1878-47-6335-001 CORRECT BILL RUN	1287	08/16/2023	C04	9783	0 G01	107.48
1764285 CARRICO, BRAD ALAN POE, HOLLY 675 WHITE LAUREL LN BOONE, NC 28607	RE 2023 2920-06-4084-000 TAX ADJUSTMENTS	42875	08/29/2023	F02	11722	0 F02 G01	27.00 143.10 ----- 170.10
1722663 CASEYS GAP PROPERTY OWNERS ASSOC. C/O MERRIE MEYERS 2009 NORTHEAST 26TH DRIVE WILTON MANORS, FL 33306	RE 2023 1868-90-4848-000 CORRECT BILL RUN	172	08/16/2023	F01	9724	0 F01 G01	6.35 40.39 ----- 46.74
1722663 CASEYS GAP PROPERTY OWNERS ASSOC. C/O MERRIE MEYERS 2009 NORTHEAST 26TH DRIVE WILTON MANORS, FL 33306	RE 2023 1868-91-3022-000 CORRECT BILL RUN	190	08/16/2023	F01	9725	0 F01 G01	.25 1.59 ----- 1.84
1722663 CASEYS GAP PROPERTY OWNERS ASSOC. C/O MERRIE MEYERS 2009 NORTHEAST 26TH DRIVE WILTON MANORS, FL 33306	RE 2023 1868-91-5079-000 CORRECT BILL RUN	195	08/16/2023	F01	9726	0 F01 G01	.50 3.18 ----- 3.68
1628143 CASTIGLIONE, DARRON P CASTIGLIONE, RENEE D 104 WILD TURKEY LANE BANNER ELK, NC 28604	RE 2023 1950-48-5994-000 TAX ADJUSTMENTS	12815	08/29/2023	C05	11673	0 G01	143.10
1501493 CASTLE HEIGHTS PROPERTY OWNERS ASSOCIATI RT 7 BOX 1255 BOONE, NC 28607-9807	RE 2023 2922-10-2927-000 CORRECT BILL RUN	44432	08/16/2023	F09	11454	0 F09 G01	5.00 31.80 ----- 36.80
1026129 CATHOLIC CHURCH DIOCESE OF RALEIGH P.O. BOX 36776 CHARLOTTE, NC 28236-6776	RE 2023 2817-43-9229-000 CORRECT BILL RUN	26081	08/16/2023	C03	10531	0 G01	950.50

RELEASES - 08/01/2023 TO 08/31/2023

OWNER NAME AND ADDRESS	CAT YEAR PROPERTY REASON	BILL	EFF DATE	JUR	REF NO	VALUE CHARGE	AMOUNT
1253079 CAUDILL, NANCY H 535 RIVER RIDGE ROAD BOONE, NC 28607-9740	RE 2023 2932-44-8889-000 TAX ADJUSTMENTS	46699	08/28/2023	F09	11644	45,000 F09 G01	22.50 143.10 ----- 165.60
1254861 CEMETARY HARMON, JAMES AND CLIFF CO TRS 993 KELLERSVILLE RD BANNER ELK, NC 28604	RE 2023 1952-33-1508-000 CORRECT BILL RUN	13630	08/16/2023	F04	10101	0 F04 G01	.25 1.59 ----- 1.84
1026475 CEMETERIES UNKNOWN BOONE, NC 28607	RE 2023 1867-99-2868-000 CORRECT BILL RUN	51	08/16/2023	F01	9717	0 F01 G01	.25 1.59 ----- 1.84
1026475 CEMETERIES UNKNOWN BOONE, NC 28607	RE 2023 1878-20-3202-000 CORRECT BILL RUN	899	08/16/2023	F01	9755	0 F01 G01	.25 1.59 ----- 1.84
1026475 CEMETERIES UNKNOWN BOONE, NC 28607	RE 2023 1879-23-8394-000 CORRECT BILL RUN	2381	08/16/2023	F08	9814	0 F08 G01	.25 1.59 ----- 1.84
1026475 CEMETERIES UNKNOWN BOONE, NC 28607	RE 2023 1879-91-0622-000 CORRECT BILL RUN	2835	08/16/2023	F01	9821	0 F01 G01	.25 1.59 ----- 1.84
1026475 CEMETERIES UNKNOWN BOONE, NC 28607	RE 2023 1888-17-0475-000 CORRECT BILL RUN	3627	08/16/2023	F01	9850	0 F01 G01	.25 1.59 ----- 1.84
1026475 CEMETERIES UNKNOWN BOONE, NC 28607	RE 2023 1888-29-8581-000 CORRECT BILL RUN	3733	08/16/2023	F01	9858	0 F01 G01	.05 .32 ----- .37
1026475 CEMETERIES UNKNOWN BOONE, NC 28607	RE 2023 1888-48-7160-000 CORRECT BILL RUN	3913	08/16/2023	F01	9862	0 F01 G01	.05 .32 ----- .37

RELEASES - 08/01/2023 TO 08/31/2023

OWNER NAME AND ADDRESS	CAT YEAR PROPERTY REASON	BILL	EFF DATE	JUR	REF NO	VALUE CHARGE	AMOUNT
1026475 CEMETERIES UNKNOWN BOONE, NC 28607	RE 2023 1899-21-4473-000 CORRECT BILL RUN	6616	08/16/2023	F01	9949	0 F01 G01	.25 1.59 ----- 1.84
1026475 CEMETERIES UNKNOWN BOONE, NC 28607	RE 2023 1943-77-2312-000 CORRECT BILL RUN	10816	08/16/2023	F04	10035	0 F04 G01	.05 .32 ----- .37
1026475 CEMETERIES UNKNOWN BOONE, NC 28607	RE 2023 1951-72-4985-000 CORRECT BILL RUN	13440	08/16/2023	FS8	10097	0 FS8 G01	.25 1.59 ----- 1.84
1026475 CEMETERIES UNKNOWN BOONE, NC 28607	RE 2023 1952-22-1460-000 CORRECT BILL RUN	13591	08/16/2023	F04	10099	0 F04 G01	.25 1.59 ----- 1.84
1026475 CEMETERIES UNKNOWN BOONE, NC 28607	RE 2023 1953-78-8233-000 CORRECT BILL RUN	14088	08/16/2023	F04	10110	0 F04 G01	.25 1.59 ----- 1.84
1026475 CEMETERIES UNKNOWN BOONE, NC 28607	RE 2023 1961-15-2928-000 CORRECT BILL RUN	14757	08/16/2023	FS8	10121	0 FS8 G01	18.50 117.66 ----- 136.16
1026475 CEMETERIES UNKNOWN BOONE, NC 28607	RE 2023 1962-13-1230-000 CORRECT BILL RUN	14996	08/16/2023	F07	10125	0 F07 G01	.05 .32 ----- .37
1026475 CEMETERIES UNKNOWN BOONE, NC 28607	RE 2023 1962-52-2635-000 CORRECT BILL RUN	15121	08/16/2023	F07	10129	0 F07 G01	.05 .32 ----- .37
1026475 CEMETERIES UNKNOWN BOONE, NC 28607	RE 2023 1964-53-3229-000 CORRECT BILL RUN	15548	08/16/2023	F04	10142	0 F04 G01	.05 .32 ----- .37

RELEASES - 08/01/2023 TO 08/31/2023

OWNER NAME AND ADDRESS	CAT YEAR PROPERTY REASON	BILL	EFF DATE	JUR	REF NO	VALUE CHARGE	AMOUNT
1026475 CEMETERIES UNKNOWN BOONE, NC 28607	RE 2023 1971-53-2677-000 CORRECT BILL RUN	16195	08/16/2023	F07	10171	0 F07 G01	.05 .32 ----- .37
1026475 CEMETERIES UNKNOWN BOONE, NC 28607	RE 2023 1972-83-1025-000 CORRECT BILL RUN	16760	08/16/2023	F07	10191	0 F07 G01	.25 1.59 ----- 1.84
1026475 CEMETERIES UNKNOWN BOONE, NC 28607	RE 2023 1972-85-3509-000 CORRECT BILL RUN	16780	08/16/2023	F07	10195	0 F07 G01	.25 1.59 ----- 1.84
1026475 CEMETERIES UNKNOWN BOONE, NC 28607	RE 2023 1973-09-9424-000 CORRECT BILL RUN	16891	08/16/2023	F04	10204	0 F04 G01	.25 1.59 ----- 1.84
1026475 CEMETERIES UNKNOWN BOONE, NC 28607	RE 2023 1973-84-5270-000 CORRECT BILL RUN	17109	08/16/2023	F07	10209	0 F07 G01	.25 1.59 ----- 1.84
1026475 CEMETERIES UNKNOWN BOONE, NC 28607	RE 2023 1980-87-4727-000 CORRECT BILL RUN	17996	08/16/2023	FS1	10233	0 FS1 G01	.25 1.59 ----- 1.84
1026475 CEMETERIES UNKNOWN BOONE, NC 28607	RE 2023 1982-14-4759-000 CORRECT BILL RUN	18726	08/16/2023	F07	10248	0 F07 G01	.25 1.59 ----- 1.84
1026475 CEMETERIES UNKNOWN BOONE, NC 28607	RE 2023 1983-60-7892-000 CORRECT BILL RUN	19442	08/16/2023	F07	10265	0 F07 G01	.05 .32 ----- .37
1026475 CEMETERIES UNKNOWN BOONE, NC 28607	RE 2023 1983-92-1198-000 CORRECT BILL RUN	19583	08/16/2023	F07	10267	0 F07 G01	.05 .32 ----- .37

RELEASES - 08/01/2023 TO 08/31/2023

OWNER NAME AND ADDRESS	CAT YEAR PROPERTY REASON	BILL	EFF DATE	JUR	REF NO	VALUE CHARGE	AMOUNT
1026475 CEMETERIES UNKNOWN BOONE, NC 28607	RE 2023 1991-05-3614-000 CORRECT BILL RUN	20923	08/16/2023	F07	10319	0 F07 G01	.25 1.59 ----- 1.84
1026475 CEMETERIES UNKNOWN BOONE, NC 28607	RE 2023 1993-53-9794-000 CORRECT BILL RUN	22501	08/16/2023	F07	10344	0 F07 G01	.05 .32 ----- .37
1026475 CEMETERIES UNKNOWN BOONE, NC 28607	RE 2023 2809-58-0773-000 CORRECT BILL RUN	24765	08/16/2023	F02	10477	0 F02 G01	.30 1.59 ----- 1.89
1026475 CEMETERIES UNKNOWN BOONE, NC 28607	RE 2023 2818-34-5175-000 CORRECT BILL RUN	26916	08/16/2023	F12	10585	0 F12 G01	.50 3.18 ----- 3.68
1026475 CEMETERIES UNKNOWN BOONE, NC 28607	RE 2023 2819-31-4536-000 CORRECT BILL RUN	27926	08/16/2023	F12	10613	0 F12 G01	.25 1.59 ----- 1.84
1026475 CEMETERIES UNKNOWN BOONE, NC 28607	RE 2023 2829-28-9070-000 CORRECT BILL RUN	30168	08/16/2023	F02	10675	0 F02 G01	.06 .32 ----- .38
1026475 CEMETERIES UNKNOWN BOONE, NC 28607	RE 2023 2829-49-4826-000 CORRECT BILL RUN	30485	08/16/2023	F02	10690	0 F02 G01	.06 .32 ----- .38
1026475 CEMETERIES UNKNOWN BOONE, NC 28607	RE 2023 2838-31-6590-000 CORRECT BILL RUN	31371	08/16/2023	F12	10705	0 F12 G01	.25 1.59 ----- 1.84
1026475 CEMETERIES UNKNOWN BOONE, NC 28607	RE 2023 2839-21-7861-000 CORRECT BILL RUN	31601	08/16/2023	F02	10710	0 F02 G01	.60 3.18 ----- 3.78

RELEASES - 08/01/2023 TO 08/31/2023

OWNER NAME AND ADDRESS	CAT YEAR PROPERTY REASON	BILL	EFF DATE	JUR	REF NO	VALUE CHARGE	AMOUNT
1026475 CEMETERIES UNKNOWN BOONE, NC 28607	RE 2023 2869-92-5723-000 CORRECT BILL RUN	34004	08/16/2023	F10	10860	0 F10 G01	.45 2.86 ----- 3.31
1026475 CEMETERIES UNKNOWN BOONE, NC 28607	RE 2023 2879-27-8554-000 CORRECT BILL RUN	34036	08/16/2023	F10	10861	0 F10 G01	.25 1.59 ----- 1.84
1026475 CEMETERIES UNKNOWN BOONE, NC 28607	RE 2023 2900-38-3525-000 CORRECT BILL RUN	34497	08/16/2023	F02	10869	0 F02 G01	.06 .32 ----- .38
1026475 CEMETERIES UNKNOWN BOONE, NC 28607	RE 2023 2904-72-6702-000 CORRECT BILL RUN	37668	08/16/2023	F09	11012	0 F09 G01	.05 .32 ----- .37
1026475 CEMETERIES UNKNOWN BOONE, NC 28607	RE 2023 2904-91-7419-000 CORRECT BILL RUN	37769	08/16/2023	F09	11016	0 F09 G01	.05 .32 ----- .37
1026475 CEMETERIES UNKNOWN BOONE, NC 28607	RE 2023 2912-42-1443-000 CORRECT BILL RUN	41712	08/16/2023	F09	11349	0 F09 G01	.35 2.23 ----- 2.58
1026475 CEMETERIES UNKNOWN BOONE, NC 28607	RE 2023 2913-65-4541-000 CORRECT BILL RUN	42296	08/16/2023	F09	11362	0 F09 G01	.25 1.59 ----- 1.84
1026475 CEMETERIES UNKNOWN BOONE, NC 28607	RE 2023 2920-55-7833-000 CORRECT BILL RUN	43610	08/16/2023	F02	11429	0 F02 G01	.30 1.59 ----- 1.89
1026475 CEMETERIES UNKNOWN BOONE, NC 28607	RE 2023 2922-01-6255-000 CORRECT BILL RUN	44411	08/16/2023	F09	11453	0 F09 G01	.05 .32 ----- .37

RELEASES - 08/01/2023 TO 08/31/2023

OWNER NAME AND ADDRESS	CAT YEAR PROPERTY REASON	BILL	EFF DATE	JUR	REF NO	VALUE CHARGE	AMOUNT
1254895 CEMETERY UNKNOWN ANYWHERE, PA 99999-	RE 2023 1889-30-5501-000 CORRECT BILL RUN	4428	08/16/2023	F01	9881	0 F01 G01	.05 .32 ----- .37
1254895 CEMETERY UNKNOWN ANYWHERE, PA 99999-	RE 2023 1951-64-0622-000 CORRECT BILL RUN	13412	08/16/2023	F03	10096	0 F03 G01	2.00 12.72 ----- 14.72
1254895 CEMETERY UNKNOWN ANYWHERE, PA 99999-	RE 2023 1964-49-1662-000 CORRECT BILL RUN	15537	08/16/2023	F04	10141	0 F04 G01	.05 .32 ----- .37
1254895 CEMETERY UNKNOWN ANYWHERE, PA 99999-	RE 2023 1984-97-2529-000 CORRECT BILL RUN	19999	08/16/2023	F06	10286	0 F06 G01	.05 .32 ----- .37
1254895 CEMETERY UNKNOWN ANYWHERE, PA 99999-	RE 2023 1991-36-3128-000 CORRECT BILL RUN	21066	08/16/2023	F07	10323	0 F07 G01	.25 1.59 ----- 1.84
1254895 CEMETERY UNKNOWN ANYWHERE, PA 99999-	RE 2023 2837-84-8270-000 CORRECT BILL RUN	31076	08/16/2023	F12	10701	0 F12 G01	.25 1.59 ----- 1.84
1254895 CEMETERY UNKNOWN ANYWHERE, PA 99999-	RE 2023 2910-87-5592-000 CORRECT BILL RUN	40168	08/16/2023	C02	11275	0 C02 G01	.38 .32 ----- .70
1254895 CEMETERY UNKNOWN ANYWHERE, PA 99999-	RE 2023 2923-00-6043-000 CORRECT BILL RUN	44818	08/16/2023	F09	11464	0 F09 G01	.25 1.59 ----- 1.84
1254895 CEMETERY UNKNOWN ANYWHERE, PA 99999-	RE 2023 2940-60-6986-000 TAX ADJUSTMENTS	47259	08/17/2023	F05	11610	0 F05 G01	.09 .32 ----- .41

RELEASES - 08/01/2023 TO 08/31/2023

OWNER NAME AND ADDRESS	CAT YEAR PROPERTY REASON	BILL	EFF DATE	JUR	REF NO	VALUE CHARGE	AMOUNT
1254895 CEMETERY UNKNOWN ANYWHERE, PA 99999-	RE 2023 2942-08-9109-000 CORRECT BILL RUN	47848	08/16/2023	F10	11533	0 F10 G01	.05 .32 ----- .37
1254895 CEMETERY UNKNOWN ANYWHERE, PA 99999-	RE 2023 2951-38-9978-000 CORRECT BILL RUN	48470	08/16/2023	F10	11548	0 F10 G01	.25 1.59 ----- 1.84
1254895 CEMETERY UNKNOWN ANYWHERE, PA 99999-	RE 2023 2951-56-5090-000 CORRECT BILL RUN	48578	08/16/2023	F10	11553	0 F10 G01	.25 1.59 ----- 1.84
1026483 CEMETERY, HAYES BRYAN AND GREENE BOONE, NC 28607-	RE 2023 2901-61-3065-000 CORRECT BILL RUN	36519	08/16/2023	C02	10977	0 C02 G01	1.88 1.59 ----- 3.47
1848302 CEPEDA, HENRY 825 GREY HERON PL CHULUOTA, FL 32766	RE 2023 1950-34-9104-000 CORRECT BILL RUN	12278	08/16/2023	C05	10078	0 G01	58.83
1847728 CHALAKEE PROPERTY OWNERS'S ASSOCIATION 133 ECHOTA PKWY BOONE, NC 28607	RE 2022 1889-43-5148-000 TAX RELEASES PROPERTY IS EXEMPT;COMMON AREA	4780	08/29/2023	F01	11661	0 F01 G01	30.00 190.80 ----- 220.80
1847728 CHALAKEE PROPERTY OWNERS'S ASSOCIATION 133 ECHOTA PKWY BOONE, NC 28607	RE 2023 1889-43-5148-000 TAX RELEASES PROPERTY IS EXEMPT; COMMON AREA	4727	08/29/2023	F01	11660	0 F01 G01	30.00 190.80 ----- 220.80
1847728 CHALAKEE PROPERTY OWNERS'S ASSOCIATION 133 ECHOTA PKWY BOONE, NC 28607	RE 2023 1889-43-6159-000 CORRECT BILL RUN	4734	08/16/2023	F01	9883	0 F01 G01	.05 .32 ----- .37
1847728 CHALAKEE PROPERTY OWNERS'S ASSOCIATION 133 ECHOTA PKWY BOONE, NC 28607	RE 2023 1889-43-8234-000 CORRECT BILL RUN	4749	08/16/2023	F01	9884	0 F01 G01	30.00 190.80 ----- 220.80

RELEASES - 08/01/2023 TO 08/31/2023

OWNER NAME AND ADDRESS	CAT YEAR PROPERTY REASON	BILL	EFF DATE	JUR	REF NO	VALUE CHARGE	AMOUNT
1847728 CHALAKEE PROPERTY OWNERS'S ASSOCIATION 133 ECHOTA PKWY BOONE, NC 28607	RE 2023 1889-43-9320-000 CORRECT BILL RUN	4756	08/16/2023	F01	9885	0 F01 G01	.05 .32 ----- .37
1847728 CHALAKEE PROPERTY OWNERS'S ASSOCIATION 133 ECHOTA PKWY BOONE, NC 28607	RE 2023 1889-53-2749-000 CORRECT BILL RUN	4872	08/16/2023	F01	9888	0 F01 G01	.05 .32 ----- .37
1847728 CHALAKEE PROPERTY OWNERS'S ASSOCIATION 133 ECHOTA PKWY BOONE, NC 28607	RE 2023 1889-53-3028-000 CORRECT BILL RUN	4879	08/16/2023	F01	9889	0 F01 G01	30.00 190.80 ----- 220.80
1847728 CHALAKEE PROPERTY OWNERS'S ASSOCIATION 133 ECHOTA PKWY BOONE, NC 28607	RE 2023 1889-53-4014-000 CORRECT BILL RUN	4904	08/16/2023	F01	9890	0 F01 G01	30.00 190.80 ----- 220.80
1847728 CHALAKEE PROPERTY OWNERS'S ASSOCIATION 133 ECHOTA PKWY BOONE, NC 28607	RE 2023 1889-53-4627-000 CORRECT BILL RUN	4922	08/16/2023	F01	9891	0 F01 G01	30.00 190.80 ----- 220.80
1847728 CHALAKEE PROPERTY OWNERS'S ASSOCIATION 133 ECHOTA PKWY BOONE, NC 28607	RE 2023 1889-53-5622-000 CORRECT BILL RUN	4931	08/16/2023	F01	9892	0 F01 G01	30.00 190.80 ----- 220.80
1847728 CHALAKEE PROPERTY OWNERS'S ASSOCIATION 133 ECHOTA PKWY BOONE, NC 28607	RE 2023 1889-53-6631-000 CORRECT BILL RUN	4938	08/16/2023	F01	9893	0 F01 G01	.05 .32 ----- .37
1530834 CHARITY INDEPENDENT MISSIONARY BAPTIST C C/O JIMMY SOUTH 595 FOREST GROVE RD VILAS, NC 28692-9307	RE 2023 1973-17-8916-000 CORRECT BILL RUN	16904	08/16/2023	F04	10205	0 F04 G01	.75 4.77 ----- 5.52
1530834 CHARITY INDEPENDENT MISSIONARY BAPTIST C C/O JIMMY SOUTH 595 FOREST GROVE RD VILAS, NC 28692-9307	RE 2023 1973-18-6025-000 CORRECT BILL RUN	16907	08/16/2023	F04	10206	0 F04 G01	80.45 511.66 ----- 592.11

RELEASES - 08/01/2023 TO 08/31/2023

OWNER NAME AND ADDRESS	CAT YEAR PROPERTY REASON	BILL	EFF DATE	JUR	REF NO	VALUE CHARGE	AMOUNT
1619371 CHERRY GAP LLC 2400 E COLONIAL DR STE 200 ORLANDO, FL 32803	RE 2023	10466	08/16/2023			0 F03	1.05
	1941-72-7840-000			F03		G01	6.68
	CORRECT BILL RUN				10026		----- 7.73
1619371 CHERRY GAP LLC 2400 E COLONIAL DR STE 200 ORLANDO, FL 32803	RE 2023	10552	08/16/2023			0 F03	1.00
	1941-82-7902-000			F03		G01	6.36
	CORRECT BILL RUN				10029		----- 7.36
1619371 CHERRY GAP LLC 2400 E COLONIAL DR STE 200 ORLANDO, FL 32803	RE 2023	10553	08/16/2023			0 F03	.85
	1941-82-8763-000			F03		G01	5.41
	CORRECT BILL RUN				10030		----- 6.26
1619371 CHERRY GAP LLC 2400 E COLONIAL DR STE 200 ORLANDO, FL 32803	RE 2023	10556	08/16/2023			0 F03	6.35
	1941-83-3015-000			F03		G01	40.39
	CORRECT BILL RUN				10031		----- 46.74
1774756 CHESTNUT DRIVE PARTNERS LLC 9872 NC HWY 105 S STE 1 BANNER ELK, NC 28604	RE 2023	24065	08/16/2023			0 G01	413.40
	2807-96-7275-000			C03			
	CORRECT BILL RUN				10426		
1774756 CHESTNUT DRIVE PARTNERS LLC 9872 NC HWY 105 S STE 1 BANNER ELK, NC 28604	RE 2023	24072	08/16/2023			0 G01	413.40
	2807-96-8314-000			C03			
	CORRECT BILL RUN				10427		
1774756 CHESTNUT DRIVE PARTNERS LLC 9872 NC HWY 105 S STE 1 BANNER ELK, NC 28604	RE 2023	24076	08/16/2023			0 G01	413.40
	2807-96-8451-000			C03			
	CORRECT BILL RUN				10428		
1526605 CHESTNUT HILL PARTNERS 10505 SIMTREE COURT RALEIGH, NC 27615	RE 2023	567	08/16/2023			0 F08	5.00
	1869-86-1862-000			F08		G01	31.80
	CORRECT BILL RUN				9739		----- 36.80
1768149 CHESTNUT INVESTMENT PARTNERS, LLC 800 HICKORY BLVD SW LENOIR, NC 28645	RE 2023	24040	08/16/2023			0 G01	636.00
	2807-96-4357-000			C03			
	CORRECT BILL RUN				10425		

RELEASES - 08/01/2023 TO 08/31/2023

OWNER NAME AND ADDRESS	CAT YEAR PROPERTY REASON	BILL	EFF DATE	JUR	REF NO	VALUE CHARGE	AMOUNT
1344902 CHETOLA PROPERTIES PO BOX 17 BLOWING ROCK, NC 28605-0017	RE 2023 2808-90-4522-000 CORRECT BILL RUN	24509	08/16/2023	C03	10464	0 G01	159.00
1344902 CHETOLA PROPERTIES PO BOX 17 BLOWING ROCK, NC 28605-0017	RE 2023 2808-90-4771-000 CORRECT BILL RUN	24516	08/16/2023	C03	10465	0 G01	159.00
1344902 CHETOLA PROPERTIES PO BOX 17 BLOWING ROCK, NC 28605-0017	RE 2023 2808-90-6525-000 CORRECT BILL RUN	24526	08/16/2023	C03	10466	0 G01	159.00
1344902 CHETOLA PROPERTIES PO BOX 17 BLOWING ROCK, NC 28605-0017	RE 2023 2808-90-7624-000 CORRECT BILL RUN	24533	08/16/2023	C03	10467	0 G01	159.00
1344902 CHETOLA PROPERTIES PO BOX 17 BLOWING ROCK, NC 28605-0017	RE 2023 2808-90-7715-000 CORRECT BILL RUN	24536	08/16/2023	C03	10468	0 G01	159.00
1344902 CHETOLA PROPERTIES PO BOX 17 BLOWING ROCK, NC 28605-0017	RE 2023 2818-00-0436-000 CORRECT BILL RUN	26515	08/16/2023	C03	10545	0 G01	.32
1344902 CHETOLA PROPERTIES PO BOX 17 BLOWING ROCK, NC 28605-0017	RE 2023 2818-00-3483-000 CORRECT BILL RUN	26542	08/16/2023	C03	10549	0 G01	.32
1344902 CHETOLA PROPERTIES PO BOX 17 BLOWING ROCK, NC 28605-0017	RE 2023 2818-00-3722-000 CORRECT BILL RUN	26547	08/16/2023	C03	10550	0 G01	.32
1344902 CHETOLA PROPERTIES PO BOX 17 BLOWING ROCK, NC 28605-0017	RE 2023 2818-00-4600-000 CORRECT BILL RUN	26558	08/16/2023	C03	10551	0 G01	.32

RELEASES - 08/01/2023 TO 08/31/2023

OWNER NAME AND ADDRESS	CAT YEAR PROPERTY REASON	BILL	EFF DATE	JUR	REF NO	VALUE CHARGE	AMOUNT
1344902 CHETOLA PROPERTIES PO BOX 17 BLOWING ROCK, NC 28605-0017	RE 2023 2818-00-5950-000 CORRECT BILL RUN	26571	08/16/2023	C03	10553	0 G01	.32
1344902 CHETOLA PROPERTIES PO BOX 17 BLOWING ROCK, NC 28605-0017	RE 2023 2818-00-6526-000 CORRECT BILL RUN	26585	08/16/2023	C03	10554	0 G01	.32
1344902 CHETOLA PROPERTIES PO BOX 17 BLOWING ROCK, NC 28605-0017	RE 2023 2818-00-6767-000 CORRECT BILL RUN	26592	08/16/2023	C03	10555	0 G01	.32
1344902 CHETOLA PROPERTIES PO BOX 17 BLOWING ROCK, NC 28605-0017	RE 2023 2818-00-7780-000 CORRECT BILL RUN	26605	08/16/2023	C03	10556	0 G01	.32
1344902 CHETOLA PROPERTIES PO BOX 17 BLOWING ROCK, NC 28605-0017	RE 2023 2818-00-8501-000 CORRECT BILL RUN	26610	08/16/2023	C03	10557	0 G01	.32
1344902 CHETOLA PROPERTIES PO BOX 17 BLOWING ROCK, NC 28605-0017	RE 2023 2818-00-8900-000 CORRECT BILL RUN	26618	08/16/2023	C03	10558	0 G01	.32
1344902 CHETOLA PROPERTIES PO BOX 17 BLOWING ROCK, NC 28605-0017	RE 2023 2818-00-9443-000 CORRECT BILL RUN	26624	08/16/2023	C03	10559	0 G01	.32
1344902 CHETOLA PROPERTIES PO BOX 17 BLOWING ROCK, NC 28605-0017	RE 2023 2818-01-1022-000 CORRECT BILL RUN	26637	08/16/2023	C03	10560	0 G01	.32
1344902 CHETOLA PROPERTIES PO BOX 17 BLOWING ROCK, NC 28605-0017	RE 2023 2818-01-3088-000 CORRECT BILL RUN	26646	08/16/2023	C03	10561	0 G01	.32

RELEASES - 08/01/2023 TO 08/31/2023

OWNER NAME AND ADDRESS	CAT YEAR PROPERTY REASON	BILL	EFF DATE	JUR	REF NO	VALUE CHARGE	AMOUNT
1344902 CHETOLA PROPERTIES PO BOX 17 BLOWING ROCK, NC 28605-0017	RE 2023 2818-01-6005-000 CORRECT BILL RUN	26654	08/16/2023	C03	10563	0 G01	.32
1344902 CHETOLA PROPERTIES PO BOX 17 BLOWING ROCK, NC 28605-0017	RE 2023 2818-01-7023-000 CORRECT BILL RUN	26663	08/16/2023	C03	10564	0 G01	.32
1344902 CHETOLA PROPERTIES PO BOX 17 BLOWING ROCK, NC 28605-0017	RE 2023 2818-10-1261-000 CORRECT BILL RUN	26683	08/16/2023	C03	10566	0 G01	.32
1736478 CHST, LLC PO BOX 860 GLEN ALLEN, VA 23060	RE 2023 2910-79-6357-000 CORRECT BILL RUN	40097	08/16/2023	C02	11269	0 C02 G01	572.63 485.59 ----- 1,058.22
1516826 CHURCH FAMILY CEMETARY C/O NINA TAYLOR PO BOX 644 VALLE CRUCIS, NC 28691-0644	RE 2023 1971-61-5992-000 CORRECT BILL RUN	16250	08/16/2023	F07	10172	0 F07 G01	.05 .32 ----- .37
1517845 CHURCH OF DELIVERANCE C/O BRUCE MILLER, TRUSTEE 4737 MEAT CAMP ROAD TODD, NC 28684	RE 2023 2913-25-5522-000 CORRECT BILL RUN	42105	08/16/2023	F09	11357	0 F09 G01	33.99 216.18 ----- 250.17
1814444 CHURCH, ROBERT 136 MELROSE WAY BOONE, NC 28607	RE 2023 2921-81-5310-000 TAX ADJUSTMENTS	44325	08/17/2023	F02	11634	0 F02 G01	12.12 64.24 ----- 76.36
1346121 CLARICA, HILL CEMETARY BOONE, NC 28607-	RE 2023 1991-82-7374-000 CORRECT BILL RUN	21538	08/16/2023	F02	10335	0 F02 G01	.30 1.59 ----- 1.89
1500740 CLARK TRIVETTE FAMILY CEMETARY C/O IRA TRIVETTE RT 3 BANNER ELK, NC 28604-	RE 2023 1952-35-9886-000 CORRECT BILL RUN	13654	08/16/2023	F04	10102	0 F04 G01	.35 2.23 ----- 2.58

RELEASES - 08/01/2023 TO 08/31/2023

OWNER NAME AND ADDRESS	CAT YEAR PROPERTY REASON	BILL	EFF DATE	JUR	REF NO	VALUE CHARGE	AMOUNT
1029248 CLARKS CREEK BAPTIST CHURCH 2840 CLARK'S CREEK ROAD BANNER ELK, NC 28604	RE 2023 1889-09-2231-000 CORRECT BILL RUN	4324	08/16/2023	F01	9872	0 F01 G01	11.70 74.41 ----- 86.11
1029248 CLARKS CREEK BAPTIST CHURCH 2840 CLARK'S CREEK ROAD BANNER ELK, NC 28604	RE 2023 1889-09-3339-000 CORRECT BILL RUN	4325	08/16/2023	F01	9873	0 F01 G01	47.20 300.19 ----- 347.39
1029248 CLARKS CREEK BAPTIST CHURCH 2840 CLARK'S CREEK ROAD BANNER ELK, NC 28604	RE 2023 1889-09-3396-000 CORRECT BILL RUN	4326	08/16/2023	F01	9874	0 F01 G01	32.60 207.34 ----- 239.94
1029248 CLARKS CREEK BAPTIST CHURCH 2840 CLARK'S CREEK ROAD BANNER ELK, NC 28604	RE 2023 1889-09-4351-000 CORRECT BILL RUN	4327	08/16/2023	F01	9875	0 F01 G01	58.05 369.20 ----- 427.25
1554168 CNAM INC 824 EEL AVE NEW SMYRNA BEACH, FL 32169	RE 2023 2829-09-5909-000 CORRECT BILL RUN	29749	08/16/2023	C02	10654	0 C02 G01	70.50 59.78 ----- 130.28
1764362 COFFEY, BETTY M, TRUSTEE BETTY M COFFEY LIVING TRUST 507 EDMISTEN RD BLOWING ROCK, NC 28605	RE 2023 2818-37-2843-000 CORRECT BILL RUN	26934	08/16/2023	F12	10586	0 F12 G01	2.00 12.72 ----- 14.72
1585822 COFFEY, DAVID TRUSTEE CRITCHER, RALPH TRUSTEE PO BOX 565 DEEP GAP, NC 28618	RE 2023 2950-29-9603-000 CORRECT BILL RUN	48020	08/16/2023	F10	11537	0 F10 G01	155.49 988.92 ----- 1,144.41
1626466 COFFEY, FRANK L COFFEY, JOYCE 235 WALKER STREET APT 275 LENOX, MA 01240	RE 2023 2900-89-0400-000 TAX RELEASES PROPERTY RECEIVES A HISTORICAL	35347	08/29/2023	MS1	11657	0 MS1 C02 G01	121.97 290.42 246.27 ----- 658.66
1791548 COFFEY, JOYCE, TRUSTEE 235 WALKER ST APT 275 LENOX, MA 01240	RE 2023 2900-89-1448-000 TAX RELEASES PROPERTY RECEIVES A HISTORICAL	35353	08/29/2023	C02	11658	0 C02 G01	2,916.94 2,473.57 ----- 5,390.51

RELEASES - 08/01/2023 TO 08/31/2023

OWNER NAME AND ADDRESS	CAT YEAR PROPERTY REASON	BILL	EFF DATE JUR	REF NO	VALUE CHARGE	AMOUNT
1031947 COFFEY, KENT WILLIAM AND MARLENE W 1094 RIDGE RD BOONE, NC 28607-9134	RE 2023 2932-12-7133-000 TAX ADJUSTMENTS	46558	08/29/2023 F09	11730	0 F09 G01	22.50 143.10 ----- 165.60
1553468 COLLIER PROPERTIES LLC PO BOX 366 STATESVILLE, NC 28687	RE 2023 2817-26-3910-000 CORRECT BILL RUN	25743	08/16/2023 C03	10519	0 G01	230.55
1522017 COMMUNITY APARTMENTS CORPORATION OF WATA 1331 SUNDAY DR RALEIGH, NC 27607	RE 2023 2910-12-4142-000 CORRECT BILL RUN	38271	08/16/2023 C02	11106	0 C02 G01	.38 .32 ----- .70
1522017 COMMUNITY APARTMENTS CORPORATION OF WATA 1331 SUNDAY DR RALEIGH, NC 27607	RE 2023 2910-12-5118-000 CORRECT BILL RUN	38272	08/16/2023 C02	11107	0 C02 G01	5,020.20 4,257.13 ----- 9,277.33
1737829 COMMUNITYONE BANK ATTN FINANCE DEPT 150 ALABAMA CIRCLE STE 700 CORAL GABLES, FL 33134	RE 2023 2900-80-2821-000 CORRECT BILL RUN	35109	08/16/2023 F02	10911	0 F02 G01	.06 .32 ----- .38
1737829 COMMUNITYONE BANK ATTN FINANCE DEPT 150 ALABAMA CIRCLE STE 700 CORAL GABLES, FL 33134	RE 2023 2900-81-3165-000 CORRECT BILL RUN	35120	08/16/2023 F02	10912	0 F02 G01	.06 .32 ----- .38
1565842 CONES CONDO UNIT OWNERS ASSN .C/O JOHN TURNER 116 N WATER ST BOONE, NC 28607	RE 2023 2808-50-7116-000 CORRECT BILL RUN	24348	08/16/2023 C03	10442	0 G01	.32
1565843 CONES DEVELOPMENT LLC 19701-D WEST CATAWBA AVE CORNELIUS, NC 28031	RE 2023 2808-50-6108-000 CORRECT BILL RUN	24330	08/16/2023 C03	10440	0 G01	.32
1545697 CONSERVATION TRUST FOR NC PO BOX 33333 RALEIGH, NC 27636	RE 2023 1887-35-9502-000 CORRECT BILL RUN	2962	08/16/2023 F12	9827	0 F12 G01	56.45 359.02 ----- 415.47

RELEASES - 08/01/2023 TO 08/31/2023

OWNER NAME AND ADDRESS	CAT YEAR PROPERTY REASON	BILL	EFF DATE	JUR	REF NO	VALUE CHARGE	AMOUNT
1773490 CONSERVATION TRUST FOR NORTH CAROLINA ATTN: WILLIAM RUSTY PAINTER 1028 WASHINGTON ST RALEIGH, NC 27605	RE 2023 2961-65-6018-000 CORRECT BILL RUN	49211	08/16/2023	F10	11595	0 F10 G01	141.25 898.35 ----- 1,039.60
1755053 COOK, DEREK 1465 POPLAR GROVE RD BOONE, NC 28607	RE 2023 1990-90-8181-000 CORRECT BILL RUN	20816	08/16/2023	F02	10316	0 F02 G01	.06 .32 ----- .38
1206598 COOK, MARIE H MARIE C ISENHOUR 491 NINA RD NE PALM BAY, FL 32909-5505	RE 2023 2819-94-1532-000 CORRECT BILL RUN	28503	08/16/2023	F02	10628	0 F02 G01	1.50 7.95 ----- 9.45
1514940 COOK, MYRA COOK, ROBERT 1467 POPLAR GROVE RD SOUTH BOONE, NC 28607-9508	RE 2023 1990-90-7142-000 CORRECT BILL RUN	20815	08/16/2023	F02	10315	0 F02 G01	.06 .32 ----- .38
1035245 COOL SPRINGS BAPTIST CHURCH PO 487 BLOWING ROCK, NC 28605	RE 2023 2819-02-4974-000 CORRECT BILL RUN	27439	08/16/2023	F02	10606	0 F02 G01	126.98 673.02 ----- 800.00
1511805 COOPER, CLAUDE COOPER, LOUISE 113 KNOLLWOOD DR CLEMSON, SC 29631	RE 2023 2933-26-1716-000 CORRECT BILL RUN	47008	08/16/2023	F11	11500	0 F11 G01	.07 .32 ----- .39
1554347 CORBIN, BERNICE ELIZABETH P O BOX 1444 BOONE, NC 28607	RE 2023 1991-28-5980-000 TAX ADJUSTMENTS	21021	08/29/2023	F07	11691	0 F07 G01	22.50 143.10 ----- 165.60
1736466 CORNELIS, TERRANCE J 285 OLD BAXTER RD FALL BRANCH, TN 37656	RE 2023 1970-91-5381-000 TAX ADJUSTMENTS	15960	08/29/2023	F01	11679	0 F01 G01	22.50 143.10 ----- 165.60
1552572 CORNERSTONE BAPTIST CHURCH P.O. BOX 565 WILDCAT ROAD DEEP GAP, NC 28618	RE 2023 2950-29-7964-000 CORRECT BILL RUN	48016	08/16/2023	F10	11535	0 F10 G01	551.14 3,505.25 ----- 4,056.39

RELEASES - 08/01/2023 TO 08/31/2023

OWNER NAME AND ADDRESS	CAT YEAR PROPERTY REASON	BILL	EFF DATE	JUR	REF NO	VALUE CHARGE	AMOUNT
1552572 CORNERSTONE BAPTIST CHURCH P.O. BOX 565 WILDCAT ROAD DEEP GAP, NC 28618	RE 2023 2950-29-8780-000 CORRECT BILL RUN	48018	08/16/2023	F10	11536	0 F10 G01	179.21 1,139.74 ----- 1,318.95
1766877 CORNERSTONE MISSIONARY BAPTIST CHURCH PO BOX 565 DEEP GAP, NC 28618	RE 2023 2950-39-0780-000 CORRECT BILL RUN	48040	08/16/2023	F10	11538	0 F10 G01	13.60 86.50 ----- 100.10
1815496 CORNERSTONE SUMMIT, INC 1100 E KING ST BOONE, NC 28607	RE 2023 2910-68-0958-000 CORRECT BILL RUN	39911	08/16/2023	C02	11206	0 C02 G01 SWF	4,640.29 3,934.96 308.61 ----- 8,883.86
1564414 CORPORATION OF THE PRESIDING BISHOP OF T .CHURCH OF JESUS CHRIST OF LATTER DAY SA LDS CHURCH REAL ESTATE DIV 12TH FLOOR EAST SALT LAKE CITY, UT 84150	RE 2023 2900-68-2376-000 CORRECT BILL RUN	34852	08/16/2023	C02	10882	0 C02 G01	2,847.38 2,414.57 ----- 5,261.95
1576710 COTTRELL, DAVID COTTRELL, KATHY 199 PINE VIEW DR BOONE, NC 28607	RE 2023 2911-59-4313-000 CORRECT BILL RUN	41131	08/16/2023	F09	11330	0 F09 G01	2.30 14.63 ----- 16.93
1036730 COVE CREEK BAPTIST CHURCH P.O. BOX 68 SUGAR GROVE, NC 28679	RE 2023 1972-95-5806-000 CORRECT BILL RUN	16837	08/16/2023	F07	10199	0 F07 G01	296.55 1,886.06 ----- 2,182.61
1036730 COVE CREEK BAPTIST CHURCH P.O. BOX 68 SUGAR GROVE, NC 28679	RE 2023 1972-95-8857-000 CORRECT BILL RUN	16838	08/16/2023	F07	10200	0 F07 G01	24.15 153.59 ----- 177.74
1036730 COVE CREEK BAPTIST CHURCH P.O. BOX 68 SUGAR GROVE, NC 28679	RE 2023 1982-18-3900-000 CORRECT BILL RUN	18732	08/16/2023	F07	10249	0 F07 G01	6.25 39.75 ----- 46.00
1036730 COVE CREEK BAPTIST CHURCH P.O. BOX 68 SUGAR GROVE, NC 28679	RE 2023 1982-18-6216-000 CORRECT BILL RUN	18733	08/16/2023	F07	10250	0 F07 G01	4.90 31.16 ----- 36.06

RELEASES - 08/01/2023 TO 08/31/2023

OWNER NAME AND ADDRESS	CAT YEAR PROPERTY REASON	BILL	EFF DATE	JUR	REF NO	VALUE CHARGE	AMOUNT
1036730 COVE CREEK BAPTIST CHURCH P.O. BOX 68 SUGAR GROVE, NC 28679	RE 2023 1982-18-6338-000 CORRECT BILL RUN	18735	08/16/2023	F07	10251	0 F07 G01	5.55 35.30 ----- 40.85
1036730 COVE CREEK BAPTIST CHURCH P.O. BOX 68 SUGAR GROVE, NC 28679	RE 2023 1982-18-6563-000 CORRECT BILL RUN	18736	08/16/2023	F07	10252	0 F07 G01	425.80 2,708.09 ----- 3,133.89
1521321 COVE CREEK VOLUNTEER FIRE DEPARTMENT INC P.O. BOX 251 SUGAR GROVE, NC 28679	RE 2023 1982-04-6016-000 CORRECT BILL RUN	18684	08/16/2023	F07	10247	0 F07 G01	197.53 1,256.29 ----- 1,453.82
1846268 COVINGTON, BENJAMIN W. III, TRUSTEE BENJAMIN W. COVINGTON, III REVOCABLE TRU 24 MAN OF WAR N VILAS, NC 28692	RE 2023 1981-21-1940-000 TAX ADJUSTMENTS	18179	08/29/2023	F07	11683	0 F07 G01	22.50 143.10 ----- 165.60
1854617 CRAIL, MARC LYNN CRAIL, JAYN HOUCK 2436 BAR HARBOR BAY MOUNT DORA, FL 32757	RE 2023 2829-29-9371-000 CORRECT BILL RUN	30247	08/16/2023	F02	10678	0 F02 G01	58.86 311.96 ----- 370.82
1732483 CREEK RUN PROPERTY OWNERS ASSN INC 897 BLOWING ROCK RD BLOWING ROCK, NC 28605	RE 2023 2828-89-9075-000 CORRECT BILL RUN	29493	08/16/2023	F12	10648	0 F12 G01	.05 .32 ----- .37
1855130 CREEKSIDE BOONE, LLC 304 MEETING ST STE 200C CHARLESTON, SC 29401	RE 2023 2910-12-8647-000 CORRECT BILL RUN	38280	08/16/2023	C02	11108	0 C02 G01	187.13 158.68 ----- 345.81
1531715 CREEKSIDE INC 2601 S BAYSHORE DR SUITE 1600 MIAMI, FL 33133	RE 2023 1878-24-8041-000 CORRECT BILL RUN	943	08/16/2023	C04	9757	0 G01	.32
1511782 CRESTVIEW ESTATES PROP. OWNERS P O BOX 2670 BLOWING ROCK, NC 28605	RE 2023 2828-64-4872-000 CORRECT BILL RUN	29265	08/16/2023	F12	10641	0 F12 G01	20.60 131.02 ----- 151.62

RELEASES - 08/01/2023 TO 08/31/2023

OWNER NAME AND ADDRESS	CAT YEAR PROPERTY REASON	BILL	EFF DATE	JUR	REF NO	VALUE CHARGE	AMOUNT
1511782 CRESTVIEW ESTATES PROP. OWNERS P O BOX 2670 BLOWING ROCK, NC 28605	RE 2023 2828-64-8753-000 CORRECT BILL RUN	29271	08/16/2023	F12	10642	0 F12 G01	32.20 204.79 ----- 236.99
1511782 CRESTVIEW ESTATES PROP. OWNERS P O BOX 2670 BLOWING ROCK, NC 28605	RE 2023 2828-74-2449-000 CORRECT BILL RUN	29312	08/16/2023	F12	10645	0 F12 G01	.05 .32 ----- .37
1254929 CRITCHER CEMETARY UNKNOWN ANYWHERE, PA 99999-	RE 2023 2920-52-6846-000 CORRECT BILL RUN	43571	08/16/2023	F02	11426	0 F02 G01	.30 1.59 ----- 1.89
1254929 CRITCHER CEMETARY UNKNOWN ANYWHERE, PA 99999-	RE 2023 2920-52-8869-000 CORRECT BILL RUN	43572	08/16/2023	F02	11427	0 F02 G01	.30 1.59 ----- 1.89
1038132 CRITCHER, FRED 3081 DEERFIELD RD BOONE, NC 28607-7097	RE 2023 2920-91-8256-000 CORRECT BILL RUN	43908	08/16/2023	F02	11437	0 F02 G01	.06 .32 ----- .38
1554178 CRYSTAL MOUNTAIN PROPERTY OWNERS ASSN C/O CHUCK BROOKS 4757 NW 72ND PLACE COCONUT CREEK, FL 33073	RE 2023 1899-52-2996-000 CORRECT BILL RUN	7181	08/16/2023	F01	9954	0 F01 G01	.05 .32 ----- .37
1572496 CURLIN, WILLIAM G .ROMAN CATHOLIC DIOCESE OF CHARLOTTE NC P.O. BOX 36776 CHARLOTTE, NC 28236	RE 2023 2900-84-3357-000 CORRECT BILL RUN	35162	08/16/2023	C02	10913	0 C02 G01	1,313.63 1,113.95 ----- 2,427.58
1504214 DANIEL BOONE HOMEOWNERS ASSOCIATION INC C/O APPALACHIAN MGMT SERVICE 412 WEST KING ST BOONE, NC 28607-3522	RE 2023 2900-89-8131-000 CORRECT BILL RUN	35381	08/16/2023	C02	10940	0 C02 G01	369.38 313.23 ----- 682.61
1538212 DAVIS AND LANGER UNKNOWN BOONE, NC 28607-	RE 2023 2808-90-1825-000 CORRECT BILL RUN	24492	08/16/2023	C03	10461	0 G01	8.27

RELEASES - 08/01/2023 TO 08/31/2023

OWNER NAME AND ADDRESS	CAT YEAR PROPERTY REASON	BILL	EFF DATE	JUR	REF NO	VALUE CHARGE	AMOUNT
1583622 DAVIS, REBECCA GREENE C/O DAVID H & BARBARA G HARMAN P O BOX 2082 BLOWING ROCK, NC 28605	RE 2023 2807-89-0759-000 TAX ADJUSTMENTS	23860	08/29/2023	C03	11697	0 G01	143.10
1542969 DAY CEMETERY 842 W KING ST COURTHOUSE SUITE 21 BOONE, NC 28607-3485	RE 2023 2828-89-5927-000 CORRECT BILL RUN	29492	08/16/2023	F12	10647	0 F12 G01	.25 1.59 ----- 1.84
1516721 DECK HILL GROUP 156 ARROWHEAD CT BOONE, NC 28607	RE 2023 2819-28-4376-000 CORRECT BILL RUN	27880	08/16/2023	F02	10612	0 F02 G01	.06 .32 ----- .38
1750799 DECK HILL GROUP, LLC 156 ARROWHEAD CT BOONE, NC 28607	RE 2023 2910-42-0216-000 CORRECT BILL RUN	39420	08/16/2023	C02	11166	0 C02 G01	218.63 185.39 ----- 404.02
1750799 DECK HILL GROUP, LLC 156 ARROWHEAD CT BOONE, NC 28607	RE 2023 2910-42-0292-000 CORRECT BILL RUN	39427	08/16/2023	C02	11167	0 C02 G01	35.63 30.21 ----- 65.84
1811201 DEEP CREEK HOLDINGS, LLC 19421 LIVERPOOL PKWY CORNELIUS, NC 28031	RE 2023 1869-09-5557-000 CORRECT BILL RUN	247	08/16/2023	F08	9730	0 F08 G01	.05 .32 ----- .37
1811201 DEEP CREEK HOLDINGS, LLC 19421 LIVERPOOL PKWY CORNELIUS, NC 28031	RE 2023 1869-09-7609-000 CORRECT BILL RUN	250	08/16/2023	F08	9731	0 F08 G01	.05 .32 ----- .37
1500599 DEEP GAP FIRE DEPARTMENT P.O. BOX 516 DEEP GAP, NC 28618	RE 2023 2930-19-2553-000 TAX ADJUSTMENTS	45647	08/17/2023	F10	11629	0 F10 G01	1.00 6.36 ----- 7.36
1500599 DEEP GAP FIRE DEPARTMENT P.O. BOX 516 DEEP GAP, NC 28618	RE 2023 2951-16-2377-000 CORRECT BILL RUN	48371	08/16/2023	F10	11544	0 F10 G01	64.05 407.36 ----- 471.41

RELEASES - 08/01/2023 TO 08/31/2023

OWNER NAME AND ADDRESS	CAT YEAR PROPERTY REASON	BILL	EFF DATE	JUR	REF NO	VALUE CHARGE	AMOUNT
1500599 DEEP GAP FIRE DEPARTMENT P.O. BOX 516 DEEP GAP, NC 28618	RE 2023 2951-16-6790-000 CORRECT BILL RUN	48383	08/16/2023	F10	11545	0 F10 G01	24.90 158.36 ----- 183.26
1500599 DEEP GAP FIRE DEPARTMENT P.O. BOX 516 DEEP GAP, NC 28618	RE 2023 2951-16-8733-000 CORRECT BILL RUN	48384	08/16/2023	F10	11546	0 F10 G01	409.38 2,603.66 ----- 3,013.04
1500599 DEEP GAP FIRE DEPARTMENT P.O. BOX 516 DEEP GAP, NC 28618	RE 2023 2951-26-0760-000 CORRECT BILL RUN	48416	08/16/2023	F10	11547	0 F10 G01	11.10 70.60 ----- 81.70
1814918 DEEP GAP VOLUNTEER FIRE DEPARTMENT, INC P O BOX 516 DEEP GAP, NC 28618	RE 2023 2960-65-6066-000 CORRECT BILL RUN	48967	08/16/2023	F10	11569	0 F10 G01	9.55 60.74 ----- 70.29
1814918 DEEP GAP VOLUNTEER FIRE DEPARTMENT, INC P O BOX 516 DEEP GAP, NC 28618	RE 2023 2960-65-8034-000 CORRECT BILL RUN	48969	08/16/2023	F10	11571	0 F10 G01	17.70 112.57 ----- 130.27
1724384 DEERFIELD FORREST PROPERTY OWNERS 425 DEERFIELD FORREST PKWY BOONE, NC 28607	RE 2023 2839-45-5723-000 CORRECT BILL RUN	31733	08/16/2023	F02	10712	0 F02 G01	13.80 73.14 ----- 86.94
1724384 DEERFIELD FORREST PROPERTY OWNERS 425 DEERFIELD FORREST PKWY BOONE, NC 28607	RE 2023 2839-46-4165-000 CORRECT BILL RUN	31756	08/16/2023	F02	10714	0 F02 G01	29.70 157.41 ----- 187.11
1641372 DEERFIELD UNITED METHODIST CHURCH 1184 DEERFIELD CHURCH BOONE, NC 28607	RE 2023 2920-01-8999-000 CORRECT BILL RUN	42819	08/16/2023	F02	11390	0 F02 G01	802.21 4,251.72 ----- 5,053.93
1641372 DEERFIELD UNITED METHODIST CHURCH 1184 DEERFIELD CHURCH BOONE, NC 28607	RE 2023 2920-02-4295-000 CORRECT BILL RUN	42827	08/16/2023	F02	11391	0 F02 G01	4.62 24.49 ----- 29.11

RELEASES - 08/01/2023 TO 08/31/2023

OWNER NAME AND ADDRESS	CAT YEAR PROPERTY REASON	BILL	EFF DATE	JUR	REF NO	VALUE CHARGE	AMOUNT
1043884 DOE RIDGE BAPTIST CHURCH BOONE, NC 28607-	RE 2023 2902-42-6927-000 CORRECT BILL RUN	37102	08/16/2023	F09 F09	10999	0 F09 G01	68.90 438.20 ----- 507.10
1753923 DOGWOOD PLAZA CONDO ASSOCIATION INC 136 N WATER ST BOONE, NC 28607	RE 2023 2900-34-6720-000 CORRECT BILL RUN	34424	08/16/2023	C02 C02	10867	0 C02 G01	119.63 101.44 ----- 221.07
1400969 DONOGHUE, MOST REV JOHN F P.O. BOX 36776 CHARLOTTE, NC 28236-6776	RE 2023 2910-50-1482-000 CORRECT BILL RUN	39585	08/16/2023	C02 C02	11181	0 C02 G01	14,622.68 12,400.03 ----- 27,022.71
1559641 DOUGLAS, STEPHEN R 338 POTTERTOWN RD TODD, NC 28684-9033	RE 2023 2915-29-1585-001 TAX ADJUSTMENTS	42675	08/29/2023	FX9 FX9	11721	0 FX9 G01	22.50 143.10 ----- 165.60
1610753 DREAM FOREST PROPERTY OWNERS ASSN INC PO BOX 311 BOONE, NC 28607	RE 2023 1960-77-9879-000 CORRECT BILL RUN	14651	08/16/2023	F08 F08	10116	0 F08 G01	.05 .32 ----- .37
1521409 EAST RIDGE WOODS UNKNOWN BOONE, NC 28607-	RE 2023 2921-83-4615-000 CORRECT BILL RUN	44355	08/16/2023	F02 F02	11451	0 F02 G01	.30 1.59 ----- 1.89
1761029 ECHOTA ON THE RIDGE PROPERTY OWNERS ASSOCIATION INC 151 MR. BISH BLVD BOONE, NC 28607	RE 2023 1878-89-7210-000 CORRECT BILL RUN	1963	08/16/2023	F01 F01	9804	0 F01 G01	.05 .32 ----- .37
1761029 ECHOTA ON THE RIDGE PROPERTY OWNERS ASSOCIATION INC 151 MR. BISH BLVD BOONE, NC 28607	RE 2023 1878-99-9876-000 CORRECT BILL RUN	2226	08/16/2023	F01 F01	9809	0 F01 G01	37.50 238.50 ----- 276.00
1761029 ECHOTA ON THE RIDGE PROPERTY OWNERS ASSOCIATION INC 151 MR. BISH BLVD BOONE, NC 28607	RE 2023 1889-00-5949-000 CORRECT BILL RUN	4204	08/16/2023	F01 F01	9864	0 F01 G01	.05 .32 ----- .37

RELEASES - 08/01/2023 TO 08/31/2023

OWNER NAME AND ADDRESS	CAT YEAR PROPERTY REASON	BILL	EFF DATE	JUR	REF NO	VALUE CHARGE	AMOUNT
1761029 ECHOTA ON THE RIDGE PROPERTY OWNERS ASSOCIATION INC 151 MR. BISH BLVD BOONE, NC 28607	RE 2023 1889-00-7995-000 CORRECT BILL RUN	4218	08/16/2023	F01	9865	0 F01 G01	1,351.40 8,594.90 ----- 9,946.30
1748904 ECHOTA PROPERTY OWNERS' ASSOCIATION INC. 151 MR. BISH BLVD BOONE, NC 28607	RE 2023 1888-49-8469-000 CORRECT BILL RUN	3928	08/16/2023	F01	9863	0 F01 G01	128.75 818.85 ----- 947.60
1748904 ECHOTA PROPERTY OWNERS' ASSOCIATION INC. 151 MR. BISH BLVD BOONE, NC 28607	RE 2023 1889-30-2946-000 CORRECT BILL RUN	4420	08/16/2023	F01	9880	0 F01 G01	876.00 5,571.36 ----- 6,447.36
1723987 EDMISTEN, HARRIETT HARDIN 171 JOHN T DR SUGAR GROVE, NC 28679	RE 2023 1972-52-6902-000 TAX ADJUSTMENTS	16630	08/29/2023	F07	11681	0 F07 G01	22.50 143.10 ----- 165.60
1047794 EGGERS EGGERS AND EGGERS P O BOX 248 BOONE, NC 286070248	PP 2023 47794999 TAX RELEASES VALUE WAS CORRECTED IN 2022 AND DID NOT GET CARRIED OVER TO 2023	1644	08/29/2023	MS1	11647	262,250 C02 G01 MS1	983.43 833.96 413.04 ----- 2,230.43
1047794 EGGERS EGGERS AND EGGERS P O BOX 248 BOONE, NC 286070248	PP 2023 47794999 TAX RELEASES	1644	08/29/2023	MS1	11648	21,840 C02 G01 MS1	81.90 69.45 34.40 ----- 185.75
1500594 ELK KNOB BAPTIST CHURCH 241 SOUTH RD TODD, NC 28684	RE 2023 2915-07-5987-000 CORRECT BILL RUN	42650	08/16/2023	FX9	11379	0 FX9 G01	47.90 304.64 ----- 352.54
8601693 ELLIOTT, REAL PROPERTIES INC 885 STATE FARM RD BOONE, NC 28607-4946	RE 2023 2910-28-3337-000 CORRECT BILL RUN	38862	08/16/2023	C02	11144	0 C02 G01	24.75 20.99 ----- 45.74
1422468 ELLIS, TERRY LEN (LIFE ESTATE) P.O. BOX 1966 BOONE, NC 28607-1966	RE 2023 1993-07-2940-000 TAX ADJUSTMENTS	22153	08/28/2023	F06	11645	0 F06 G01	22.50 143.10 ----- 165.60

RELEASES - 08/01/2023 TO 08/31/2023

OWNER NAME AND ADDRESS	CAT YEAR PROPERTY REASON	BILL	EFF DATE JUR	REF NO	VALUE CHARGE	AMOUNT
1508169 EPISCOPAL DIOCESE OF WESTERN NORTH CAROL PO BOX 654 VALLE CRUCIS, NC 28691	RE 2023 1970-30-7584-000 CORRECT BILL RUN	15843	08/16/2023 F08	10153	0 F08 G01	29.10 185.08 ----- 214.18
1508169 EPISCOPAL DIOCESE OF WESTERN NORTH CAROL PO BOX 654 VALLE CRUCIS, NC 28691	RE 2023 1970-70-5353-000 CORRECT BILL RUN	15919	08/16/2023 F08	10159	0 F08 G01	8.35 53.11 ----- 61.46
1508169 EPISCOPAL DIOCESE OF WESTERN NORTH CAROL PO BOX 654 VALLE CRUCIS, NC 28691	RE 2023 1970-70-6424-000 CORRECT BILL RUN	15920	08/16/2023 F08	10160	0 F08 G01	152.45 969.58 ----- 1,122.03
1346071 EPISCOPAL DIOCESE TRUSTESS OF PO BOX 654 VALLE CRUCIS, NC 28691	RE 2023 1970-63-9973-000 CORRECT BILL RUN	15893	08/16/2023 F08	10158	0 F08 G01	69.35 441.07 ----- 510.42
1561230 EVERGREEN SPRINGS LLC 232 FLANNERY FORK FARMS RD BLOWING ROCK, NC 28605	RE 2023 1897-89-2775-000 CORRECT BILL RUN	5887	08/16/2023 F12	9920	0 F12 G01	16.50 104.94 ----- 121.44
1561230 EVERGREEN SPRINGS LLC 232 FLANNERY FORK FARMS RD BLOWING ROCK, NC 28605	RE 2023 1897-89-3760-000 CORRECT BILL RUN	5894	08/16/2023 F12	9921	0 F12 G01	16.50 104.94 ----- 121.44
1561230 EVERGREEN SPRINGS LLC 232 FLANNERY FORK FARMS RD BLOWING ROCK, NC 28605	RE 2023 1897-89-5611-000 CORRECT BILL RUN	5901	08/16/2023 F12	9922	0 F12 G01	.10 .64 ----- .74
1529586 F S HOLDINGS LTD 869 HWY 105 EXT SUITE 2 BOONE, NC 28607	RE 2023 2910-89-9447-000 TAX ADJUSTMENTS	40235	08/17/2023 C02	11625	0 C02 G01	257.25 218.15 ----- 475.40
1529586 F S HOLDINGS LTD 869 HWY 105 EXT SUITE 2 BOONE, NC 28607	RE 2023 2910-99-0467-000 CORRECT BILL RUN	40331	08/16/2023 C02	11285	0 C02 G01	187.13 158.68 ----- 345.81

RELEASES - 08/01/2023 TO 08/31/2023

OWNER NAME AND ADDRESS	CAT YEAR PROPERTY REASON	BILL	EFF DATE	JUR	REF NO	VALUE CHARGE	AMOUNT
1551508 FAIRWAY PROPERTIES & INVESTMENTS LLC 1836 33RD ST DR SW HICKORY, NC 28602	RE 2023 1899-04-9884-000 CORRECT BILL RUN	6326	08/16/2023	F01	9941	0 F01 G01	.05 .32 ----- .37
1551508 FAIRWAY PROPERTIES & INVESTMENTS LLC 1836 33RD ST DR SW HICKORY, NC 28602	RE 2023 1899-14-0944-000 CORRECT BILL RUN	6502	08/16/2023	F01	9944	0 F01 G01	.05 .32 ----- .37
1551508 FAIRWAY PROPERTIES & INVESTMENTS LLC 1836 33RD ST DR SW HICKORY, NC 28602	RE 2023 1899-14-1810-000 CORRECT BILL RUN	6506	08/16/2023	F01	9945	0 F01 G01	.05 .32 ----- .37
1551508 FAIRWAY PROPERTIES & INVESTMENTS LLC 1836 33RD ST DR SW HICKORY, NC 28602	RE 2023 1899-14-2910-000 CORRECT BILL RUN	6510	08/16/2023	F01	9946	0 F01 G01	.05 .32 ----- .37
1551508 FAIRWAY PROPERTIES & INVESTMENTS LLC 1836 33RD ST DR SW HICKORY, NC 28602	RE 2023 1899-15-1045-000 CORRECT BILL RUN	6528	08/16/2023	F01	9947	0 F01 G01	.05 .32 ----- .37
1551508 FAIRWAY PROPERTIES & INVESTMENTS LLC 1836 33RD ST DR SW HICKORY, NC 28602	RE 2023 1899-15-3247-000 CORRECT BILL RUN	6534	08/16/2023	F01	9948	0 F01 G01	.05 .32 ----- .37
1501719 FAIRWAY VILLAS 230 S TRYON ST SUITE 700 CHARLOTTE, NC 28202-3215	RE 2023 2817-33-2224-000 CORRECT BILL RUN	25880	08/16/2023	C03	10523	0 G01	12.72
1724415 FAIRWAYS ON THE GREEN CONDO C/O SCOTT F WYATT PO DRAWER 2086 HIGH POINT, NC 27265	RE 2023 2817-33-1238-000 CORRECT BILL RUN	25875	08/16/2023	C03	10522	0 G01	12.72
1581882 FAITH MISSION BAPTIST CHURCH HARMON, BOBBY ET AL TRS 5061 HICKORY NUT GAP RD BANNER ELK, NC 28604	RE 2023 1961-23-4407-000 CORRECT BILL RUN	14773	08/16/2023	FS8	10124	0 FS8 G01	182.99 1,163.82 ----- 1,346.81

RELEASES - 08/01/2023 TO 08/31/2023

OWNER NAME AND ADDRESS	CAT YEAR PROPERTY REASON	BILL	EFF DATE	JUR	REF NO	VALUE CHARGE	AMOUNT
1313568 FAITH MISSIONARY BAPTIST CHURCH C/O PASTOR YOUNCE 507 STATE FARM ROAD BOONE, NC 28607	RE 2023 2910-44-4661-000 CORRECT BILL RUN	39458	08/16/2023	C02	11175	0 C02 G01	148.50 125.93 ----- 274.43
1313568 FAITH MISSIONARY BAPTIST CHURCH C/O PASTOR YOUNCE 507 STATE FARM ROAD BOONE, NC 28607	RE 2023 2910-44-5528-000 CORRECT BILL RUN	39461	08/16/2023	C02	11176	0 C02 G01	304.13 257.90 ----- 562.03
1313568 FAITH MISSIONARY BAPTIST CHURCH C/O PASTOR YOUNCE 507 STATE FARM ROAD BOONE, NC 28607	RE 2023 2910-44-6596-000 CORRECT BILL RUN	39463	08/16/2023	C02	11177	0 C02 G01	2,609.25 2,212.64 ----- 4,821.89
1634302 FAITHBRIDGE UNITED METHODIST CHURCH 194 AHO RD BLOWING ROCK, NC 28605	RE 2023 2818-85-7045-000 CORRECT BILL RUN	27334	08/16/2023	F12	10598	0 F12 G01	60.15 382.55 ----- 442.70
1634302 FAITHBRIDGE UNITED METHODIST CHURCH 194 AHO RD BLOWING ROCK, NC 28605	RE 2023 2818-93-1918-000 CORRECT BILL RUN	27378	08/16/2023	F12	10599	0 F12 G01	456.45 2,903.02 ----- 3,359.47
1635670 FALLING WATERS AT VALLE CRUCIS LLC C/O JOE MAYES 1 PINE FOREST BLVD BUNNELL, FL 32110	RE 2023 1879-32-8027-000 CORRECT BILL RUN	2412	08/16/2023	F08	9816	0 F08 G01	5.00 31.80 ----- 36.80
1606176 FAR AWAY PROPERTIES LLC 4444 SW 71ST AVE SUITE 101A MIAMI, FL 33155	RE 2023 2932-15-0148-000 CORRECT BILL RUN	46573	08/16/2023	F09	11488	0 F09 G01	.05 .32 ----- .37
1589853 FARTHING, JOHN MICHAEL 306 JOHN WARD RD SUGAR GROVE, NC 28679-9507	RE 2023 1953-43-1317-000 TAX ADJUSTMENTS	14004	08/29/2023	F04	11676	0 F04 G01	22.50 143.10 ----- 165.60
1531877 FIFTH FAIRWAY CONDOS SKYLAND DR BANNER ELK, NC 28604	RE 2023 1868-84-2615-000 CORRECT BILL RUN	135	08/16/2023	C04	9720	0 G01	31.80

RELEASES - 08/01/2023 TO 08/31/2023

OWNER NAME AND ADDRESS	CAT YEAR PROPERTY REASON	BILL	EFF DATE	JUR	REF NO	VALUE CHARGE	AMOUNT
1502267 FIRST BAPTIST CHURCH OF BLOWING ROCK P O BOX 3 BLOWING ROCK, NC 28605-0003	RE 2023 2817-07-5755-000 CORRECT BILL RUN	25319	08/16/2023	C03	10495	0 G01	3,868.79
1750648 FIRST BAPTIST CHURCH OF BOONE, NC, INC 375 W KING ST BOONE, NC 28607	RE 2023 2900-98-4312-000 CORRECT BILL RUN	35531	08/16/2023	MS1	10958	0 C02 G01 MS1	20,854.31 17,684.46 8,758.81 ----- 47,297.58
1750648 FIRST BAPTIST CHURCH OF BOONE, NC, INC 375 W KING ST BOONE, NC 28607	RE 2023 2900-98-6351-000 CORRECT BILL RUN	35543	08/16/2023	C02	10962	0 C02 G01	2,218.13 1,880.97 ----- 4,099.10
1750648 FIRST BAPTIST CHURCH OF BOONE, NC, INC 375 W KING ST BOONE, NC 28607	RE 2023 2900-98-7259-000 CORRECT BILL RUN	35549	08/16/2023	C02	10965	0 C02 G01	652.50 553.32 ----- 1,205.82
1750648 FIRST BAPTIST CHURCH OF BOONE, NC, INC 375 W KING ST BOONE, NC 28607	RE 2023 2900-98-8245-000 CORRECT BILL RUN	35554	08/16/2023	C02	10966	0 C02 G01	1,436.63 1,218.26 ----- 2,654.89
1051986 FIRST CHRISTIAN CHURCH 3622 US HWY 421 N VILAS, NC 28692-8354	RE 2023 1991-45-9008-000 CORRECT BILL RUN	21136	08/16/2023	F02	10324	0 F02 G01	12.96 68.69 ----- 81.65
1051986 FIRST CHRISTIAN CHURCH 3622 US HWY 421 N VILAS, NC 28692-8354	RE 2023 1991-45-9405-000 CORRECT BILL RUN	21138	08/16/2023	F02	10325	0 F02 G01	121.73 645.16 ----- 766.89
1518934 FIRST INDEPENDENT BAPTIST CHURCH C/O MARTHA WOODS P.O. BOX 2394 BLOWING ROCK, NC 28605	RE 2023 2817-38-3783-000 CORRECT BILL RUN	25984	08/16/2023	F12	10526	0 F12 G01	86.80 552.05 ----- 638.85
1634356 FIRST PRESBYTERIAN CHURCH 131 BIG VALLEY ST BOONE, NC 28607	RE 2023 2829-59-4628-000 CORRECT BILL RUN	30647	08/16/2023	F02	10694	0 F02 G01	3,664.69 19,422.87 ----- 23,087.56

RELEASES - 08/01/2023 TO 08/31/2023

OWNER NAME AND ADDRESS	CAT YEAR PROPERTY REASON	BILL	EFF DATE	JUR	REF NO	VALUE CHARGE	AMOUNT
1501039 FLORENCE E BOYD HOME C/O JAMES HUGHES P.O. BOX 277 LINVILLE, NC 28646	RE 2023 1887-02-4618-000 CORRECT BILL RUN	2870	08/16/2023	F12	9822	0 F12 G01	391.65 2,490.89 ----- 2,882.54
1053404 FORREST GROVE BAPTIST CHURCH P.O. BOX 40 VILAS, NC 28692	RE 2023 1974-20-9227-000 CORRECT BILL RUN	17172	08/16/2023	F04	10210	0 F04 G01	71.75 456.33 ----- 528.08
1053495 FOSCOE CHRISTIAN CHURCH 8834 NC HWY 105 S BOONE, NC 28607	RE 2023 1888-17-4930-000 CORRECT BILL RUN	3630	08/16/2023	F01	9851	0 F01 G01	4.90 31.16 ----- 36.06
1053495 FOSCOE CHRISTIAN CHURCH 8834 NC HWY 105 S BOONE, NC 28607	RE 2023 1888-17-5839-000 CORRECT BILL RUN	3633	08/16/2023	F01	9852	0 F01 G01	215.55 1,370.90 ----- 1,586.45
1053495 FOSCOE CHRISTIAN CHURCH 8834 NC HWY 105 S BOONE, NC 28607	RE 2023 1888-27-1998-000 CORRECT BILL RUN	3687	08/16/2023	F01	9854	0 F01 G01	1,101.25 7,003.95 ----- 8,105.20
1053495 FOSCOE CHRISTIAN CHURCH 8834 NC HWY 105 S BOONE, NC 28607	RE 2023 1888-28-1167-000 CORRECT BILL RUN	3710	08/16/2023	F01	9857	0 F01 G01	10.90 69.32 ----- 80.22
1644040 FOSCOE COMMERCIAL TOWNHOUSES ASSN INC PO BOX 187 NEWLAND, NC 28657	RE 2023 1888-27-8818-000 CORRECT BILL RUN	3707	08/16/2023	F01	9856	0 F01 G01	.05 .32 ----- .37
1516540 FOSCOE GRANDFATHER COMM. CENTER P O BOX 5077 BANNER ELK, NC 28604-5077	RE 2023 1878-42-8870-000 CORRECT BILL RUN	1214	08/16/2023	F01	9777	0 F01 G01	215.55 1,370.90 ----- 1,586.45
1053511 FOSCOE VOLUNTEER FIRE DEPT INC 9230 NC HIGHWAY 105 S BANNER ELK, NC 28604-8644	RE 2023 1888-07-3336-000 CORRECT BILL RUN	3540	08/16/2023	F01	9847	0 F01 G01	745.40 4,740.74 ----- 5,486.14

RELEASES - 08/01/2023 TO 08/31/2023

OWNER NAME AND ADDRESS	CAT YEAR PROPERTY REASON	BILL	EFF DATE	JUR	REF NO	VALUE CHARGE	AMOUNT
1053511 FOSCOE VOLUNTEER FIRE DEPT INC 9230 NC HIGHWAY 105 S BANNER ELK, NC 28604-8644	RE 2023 1980-46-5725-000 CORRECT BILL RUN	17788	08/16/2023	FS1	10230	0 FS1 G01	361.60 2,299.78 ----- 2,661.38
1558966 FOXTROT PROPERTY OWNERS ASSN INC P O BOX 1631 BOONE, NC 28607	RE 2023 2809-17-1588-000 CORRECT BILL RUN	24613	08/16/2023	F02	10471	0 F02 G01	.06 .32 ----- .38
1558966 FOXTROT PROPERTY OWNERS ASSN INC P O BOX 1631 BOONE, NC 28607	RE 2023 2809-17-2643-000 CORRECT BILL RUN	24618	08/16/2023	F02	10472	0 F02 G01	.06 .32 ----- .38
1635301 FREEDOM FARM MINISTRIES 275 CABBAGE CREEK RD CRESTON, NC 28615-9600	RE 2023 1991-73-1694-000 CORRECT BILL RUN	21381	08/16/2023	F02	10329	0 F02 G01	283.70 1,503.60 ----- 1,787.30
1813423 FREEDOM FARM MINISTRIES P O BOX 153 BOONE, NC 28607	RE 2023 1962-42-9752-000 CORRECT BILL RUN	15101	08/16/2023	F07	10126	0 F07 G01	66.45 422.62 ----- 489.07
1813423 FREEDOM FARM MINISTRIES P O BOX 153 BOONE, NC 28607	RE 2023 1962-52-2499-000 CORRECT BILL RUN	15120	08/16/2023	F07	10128	0 F07 G01	.05 .32 ----- .37
1813423 FREEDOM FARM MINISTRIES P O BOX 153 BOONE, NC 28607	RE 2023 1962-52-6478-000 CORRECT BILL RUN	15122	08/16/2023	F07	10130	0 F07 G01	135.85 864.01 ----- 999.86
1813423 FREEDOM FARM MINISTRIES P O BOX 153 BOONE, NC 28607	RE 2023 1981-86-7929-000 CORRECT BILL RUN	18573	08/16/2023	F07	10245	0 F07 G01	174.58 1,110.33 ----- 1,284.91
1764334 FRIENDS OF ST MATTHEWS CHAPEL P O BOX 72 TODD, NC 28684	RE 2023 2924-64-9823-000 CORRECT BILL RUN	45225	08/16/2023	F11	11470	0 F11 G01	37.25 169.21 ----- 206.46

RELEASES - 08/01/2023 TO 08/31/2023

OWNER NAME AND ADDRESS	CAT YEAR PROPERTY REASON	BILL	EFF DATE	JUR	REF NO	VALUE CHARGE	AMOUNT
1764334 FRIENDS OF ST MATTHEWS CHAPEL P O BOX 72 TODD, NC 28684	RE 2023 2924-64-9873-000 CORRECT BILL RUN	45226	08/16/2023	F11	11471	0 F11 G01	3.85 17.49 ----- 21.34
1217108 FRIENDSHIP BAPTIST CHURCH C/O MAURICE WARD 3305 BETHEL ROAD SUGAR GROVE, NC 28679	RE 2023 2906-15-1408-000 CORRECT BILL RUN	37934	08/16/2023	F06	11045	0 F06 G01	168.55 1,071.98 ----- 1,240.53
1055037 FRIENDSHIP METHODIST CHURCH P.O. BOX 401 BOONE, NC 28607	RE 2023 2829-41-9461-000 CORRECT BILL RUN	30363	08/16/2023	F02	10687	0 F02 G01	1.38 7.31 ----- 8.69
1055037 FRIENDSHIP METHODIST CHURCH P.O. BOX 401 BOONE, NC 28607	RE 2023 2829-51-0439-000 CORRECT BILL RUN	30512	08/16/2023	F02	10691	0 F02 G01	115.84 613.93 ----- 729.77
1055037 FRIENDSHIP METHODIST CHURCH P.O. BOX 401 BOONE, NC 28607	RE 2023 2829-51-0621-000 CORRECT BILL RUN	30513	08/16/2023	F02	10692	0 F02 G01	15.06 79.82 ----- 94.88
1571717 FURGIUELE, SAMUEL F JR MENDEL FURGIUELE, PEGGY 169 GRAGG ST BOONE, NC 28607	RE 2023 2900-79-5419-000 TAX RELEASES HISTORIC DESIGNATION BY TOWN OF BOONE	35037	08/31/2023	MS1	11737	68,360 MS1 C02 G01	107.66 256.35 217.38 ----- 581.39
1055532 FURMAN, RICHARD 16740 BLUE RIDGE PKWY BOONE, NC 28607	RE 2023 2829-99-1321-000 CORRECT BILL RUN	31014	08/16/2023	F02	10697	0 F02 G01	.06 .32 ----- .38
1055532 FURMAN, RICHARD 16740 BLUE RIDGE PKWY BOONE, NC 28607	RE 2023 2829-99-2460-000 CORRECT BILL RUN	31015	08/16/2023	F02	10698	0 F02 G01	.06 .32 ----- .38
1055532 FURMAN, RICHARD 16740 BLUE RIDGE PKWY BOONE, NC 28607	RE 2023 2829-99-3642-000 CORRECT BILL RUN	31017	08/16/2023	F02	10699	0 F02 G01	.06 .32 ----- .38

RELEASES - 08/01/2023 TO 08/31/2023

OWNER NAME AND ADDRESS	CAT YEAR PROPERTY REASON	BILL	EFF DATE	JUR	REF NO	VALUE CHARGE	AMOUNT
1842853 GALLAGHER, EDWARD JOSEPH GALLAGHER, MARY KEETON 511 PHANTASIA WAY ZIONVILLE, NC 28698	RE 2023 2906-02-2879-000 TAX ADJUSTMENTS	37912	08/29/2023	F06 F06	11708	0 F06 G01	22.50 143.10 ----- 165.60
1056035 GAP CREEK BAPTIST CHURCH P.O. BOX 562 DEEP GAP, NC 28618-0562	RE 2023 2961-18-4559-000 CORRECT BILL RUN	49120	08/16/2023	F10	11588	0 F10 G01	431.47 2,744.12 ----- 3,175.59
1056035 GAP CREEK BAPTIST CHURCH P.O. BOX 562 DEEP GAP, NC 28618-0562	RE 2023 2961-18-4763-000 CORRECT BILL RUN	49121	08/16/2023	F10	11589	0 F10 G01	1.80 11.45 ----- 13.25
1527117 GLEN BURNEY CONDOMINIUMS OWNERS ASSOCIAT C/O JENKINS REALTY P O BOX 1003 BLOWING ROCK, NC 28605-1003	RE 2023 2817-04-0539-000 CORRECT BILL RUN	25121	08/16/2023	C03	10485	0 G01	63.60
1502116 GLEN BURNEY DEVELOPMENT CORPORATION C/O JENKINS REALTY P O BOX 1003 BLOWING ROCK, NC 28605-1003	RE 2023 2817-04-0752-000 CORRECT BILL RUN	25123	08/16/2023	C03	10486	0 G01	47.70
1502116 GLEN BURNEY DEVELOPMENT CORPORATION C/O JENKINS REALTY P O BOX 1003 BLOWING ROCK, NC 28605-1003	RE 2023 2817-04-0991-000 CORRECT BILL RUN	25132	08/16/2023	C03	10487	0 G01	47.70
1502116 GLEN BURNEY DEVELOPMENT CORPORATION C/O JENKINS REALTY P O BOX 1003 BLOWING ROCK, NC 28605-1003	RE 2023 2817-04-2814-000 CORRECT BILL RUN	25144	08/16/2023	C03	10488	0 G01	47.70
1502116 GLEN BURNEY DEVELOPMENT CORPORATION C/O JENKINS REALTY P O BOX 1003 BLOWING ROCK, NC 28605-1003	RE 2023 2817-04-2966-000 CORRECT BILL RUN	25153	08/16/2023	C03	10489	0 G01	47.70
1502116 GLEN BURNEY DEVELOPMENT CORPORATION C/O JENKINS REALTY P O BOX 1003 BLOWING ROCK, NC 28605-1003	RE 2023 2817-05-1068-000 CORRECT BILL RUN	25183	08/16/2023	C03	10490	0 G01	3.18

RELEASES - 08/01/2023 TO 08/31/2023

OWNER NAME AND ADDRESS	CAT YEAR PROPERTY REASON	BILL	EFF DATE	JUR	REF NO	VALUE CHARGE	AMOUNT
1576113 GLEN WILDE LLC C/O KUESTER REAL ESTATE SERVIC PO BOX 3340 FORT MILL, SC 29708	RE 2023	39467	08/16/2023			0 C02	174.00
	2910-44-8250-000			C02		G01	147.55
	CORRECT BILL RUN				11178		----- 321.55
1500069 GLENWOOD CONDO. PROJECT PO BOX 1003 BLOWING ROCK, NC 28605	RE 2023	25381	08/16/2023			0 G01	127.20
	2817-07-9639-000			C03			
	CORRECT BILL RUN				10499		
1724343 GOLDEN SUNSET ENTERPRISES LTD 26500 W AGOURA RD STE 102-473 CALABASAS, CA 91302-1952	RE 2023	32630	08/16/2023			0 F02	1.68
	2849-14-4000-000			F02		G01	8.90
	CORRECT BILL RUN				10765		----- 10.58
1724343 GOLDEN SUNSET ENTERPRISES LTD 26500 W AGOURA RD STE 102-473 CALABASAS, CA 91302-1952	RE 2023	32776	08/16/2023			0 F02	4.56
	2849-74-2179-000			F02		G01	24.17
	CORRECT BILL RUN				10786		----- 28.73
1750472 GOODWILL INDUSTRIES OF NORTHWEST NORTH CAROLINA INC 2701 UNIVERSITY PKWY WINSTON SALEM, NC 27115	RE 2023	35422	08/16/2023			0 C02	5,728.95
	2900-92-3816-000			C02		G01	4,858.15
	CORRECT BILL RUN				10942		----- 10,587.10
1213776 GORGE VIEW CLUB AND CONDOMINIUM C/O DR JAMES F LYONS PO BOX 6585 MIAMI, FL 33154-	RE 2023	20397	08/16/2023			0 FS1	16.25
	1990-35-1868-000			FS1		G01	103.35
	CORRECT BILL RUN				10295		----- 119.60
1622507 GRACE EVANGELICAL LUTHERAN CHURCH 115 E KING ST BOONE, NC 28607	RE 2023	38546	08/16/2023			0 C02	5,164.88
	2910-18-1736-000			C02		G01	4,379.81
	CORRECT BILL RUN				11118	SWF	102.87 ----- 9,647.56
1622507 GRACE EVANGELICAL LUTHERAN CHURCH 115 E KING ST BOONE, NC 28607	RE 2023	38549	08/16/2023			0 C02	12,705.71
	2910-18-2440-000			C02		G01	10,774.44
	CORRECT BILL RUN				11120		----- 23,480.15
1622507 GRACE EVANGELICAL LUTHERAN CHURCH 115 E KING ST BOONE, NC 28607	RE 2023	38550	08/16/2023			0 C02	1,119.00
	2910-18-2440-001			C02		G01	948.91
	CORRECT BILL RUN				11121		----- 2,067.91

RELEASES - 08/01/2023 TO 08/31/2023

OWNER NAME AND ADDRESS	CAT YEAR PROPERTY REASON	BILL	EFF DATE	JUR	REF NO	VALUE CHARGE	AMOUNT
1309608 GRACE INDEPENDENT MISSIONARY BAPTIST CHU 474 TWEETSIE TRL BANNER ELK, NC 28604-8814	RE 2023 1888-27-5664-000 CORRECT BILL RUN	3696	08/16/2023	F01	9855	0 F01 G01	127.50 810.90 ----- 938.40
1534212 GRAHAM, MELVIN GRAHAM, TERESA PO BOX 78926 CHARLOTTE, NC 28271	RE 2023 2807-58-7150-000 CORRECT BILL RUN	23391	08/16/2023	C03	10378	0 G01	.32
1581257 GRANDE VIEW POINTE 105 ENCHANTED WOODS RD BANNER ELK, NC 28604	RE 2023 1878-25-0702-000 CORRECT BILL RUN	947	08/16/2023	C04	9758	0 G01	.32
1800085 GRANDFATHER FARMS DEVELOPMENT PROPERTY OWNERS' ASSOCIATION, INC. 100 GRANDFATHER FARM RD BANNER ELK, NC 28604	RE 2023 1878-03-9198-000 CORRECT BILL RUN	712	08/16/2023	F01	9744	0 F01 G01	15.35 97.63 ----- 112.98
1800085 GRANDFATHER FARMS DEVELOPMENT PROPERTY OWNERS' ASSOCIATION, INC. 100 GRANDFATHER FARM RD BANNER ELK, NC 28604	RE 2023 1878-12-7178-000 CORRECT BILL RUN	801	08/16/2023	F01	9747	0 F01 G01	10.70 68.05 ----- 78.75
1800085 GRANDFATHER FARMS DEVELOPMENT PROPERTY OWNERS' ASSOCIATION, INC. 100 GRANDFATHER FARM RD BANNER ELK, NC 28604	RE 2023 1878-13-1013-000 CORRECT BILL RUN	809	08/16/2023	F01	9748	0 F01 G01	9.00 57.24 ----- 66.24
1800085 GRANDFATHER FARMS DEVELOPMENT PROPERTY OWNERS' ASSOCIATION, INC. 100 GRANDFATHER FARM RD BANNER ELK, NC 28604	RE 2023 1878-13-2124-000 CORRECT BILL RUN	810	08/16/2023	F01	9749	0 F01 G01	13.25 84.27 ----- 97.52
1591536 GREEN MANSIONS 10543 NC HWY 105 S BANNER ELK, NC 28604	RE 2023 1878-53-2931-000 CORRECT BILL RUN	1381	08/16/2023	F01	9788	0 F01 G01	12.50 79.50 ----- 92.00

RELEASES - 08/01/2023 TO 08/31/2023

OWNER NAME AND ADDRESS	CAT YEAR PROPERTY REASON	BILL	EFF DATE	JUR	REF NO	VALUE CHARGE	AMOUNT
1558208 GREEN MEADOWS INV III INC E L PROPERTIES INC 6731 W US HWY 421 WILKESBORO, NC 28697	RE 2023 2970-29-3043-000 CORRECT BILL RUN	49326	08/16/2023	F10	11598	0 F10 G01	.25 1.59 ----- 1.84
1573135 GREEN PARK DEVELOPMENT LLC 2315 BEACH BLVD #203 JACKSONVILLE BEACH, FL 32250	RE 2023 2817-42-3822-000 CORRECT BILL RUN	26003	08/16/2023	C03	10527	0 G01	190.80
1060623 GREEN VALLEY BAPTIST CHURCH C/O HAROLD HARMON 269 COUNCIL WARD ROAD SUGAR GROVE, NC 28679	RE 2023 1943-77-1586-000 CORRECT BILL RUN	10815	08/16/2023	F04	10034	0 F04 G01	29.15 185.39 ----- 214.54
1060623 GREEN VALLEY BAPTIST CHURCH C/O HAROLD HARMON 269 COUNCIL WARD ROAD SUGAR GROVE, NC 28679	RE 2023 1943-77-4402-000 CORRECT BILL RUN	10818	08/16/2023	F04	10036	0 F04 G01	54.65 347.57 ----- 402.22
1571687 GREEN VALLEY COMMUNITY PARK INC P O BOX 3533 BOONE, NC 28607	RE 2023 2933-14-2353-000 CORRECT BILL RUN	46971	08/16/2023	F11	11495	0 F11 G01	61.25 278.25 ----- 339.50
1571687 GREEN VALLEY COMMUNITY PARK INC P O BOX 3533 BOONE, NC 28607	RE 2023 2933-14-6337-000 CORRECT BILL RUN	46972	08/16/2023	F11	11496	0 F11 G01	1.61 7.31 ----- 8.92
1571687 GREEN VALLEY COMMUNITY PARK INC P O BOX 3533 BOONE, NC 28607	RE 2023 2933-14-7229-000 CORRECT BILL RUN	46973	08/16/2023	F11	11497	0 F11 G01	61.95 281.43 ----- 343.38
1571687 GREEN VALLEY COMMUNITY PARK INC P O BOX 3533 BOONE, NC 28607	RE 2023 2933-24-1328-000 CORRECT BILL RUN	47000	08/16/2023	F11	11498	0 F11 G01	73.15 332.31 ----- 405.46
1571687 GREEN VALLEY COMMUNITY PARK INC P O BOX 3533 BOONE, NC 28607	RE 2023 2933-24-4420-000 CORRECT BILL RUN	47001	08/16/2023	F11	11499	0 F11 G01	83.23 378.10 ----- 461.33

RELEASES - 08/01/2023 TO 08/31/2023

OWNER NAME AND ADDRESS	CAT YEAR PROPERTY REASON	BILL	EFF DATE	JUR	REF NO	VALUE CHARGE	AMOUNT
1060631 GREEN VALLEY ELEMENTARY SCHOOL BOONE, NC 28607-	RE 2023 2913-90-8296-000 CORRECT BILL RUN	42374	08/16/2023	F09	11365	0 F09 G01	2,901.00 18,450.33 ----- 21,351.33
1060631 GREEN VALLEY ELEMENTARY SCHOOL BOONE, NC 28607-	RE 2023 2923-00-1736-000 CORRECT BILL RUN	44815	08/16/2023	F09	11462	0 F09 G01	43.50 276.66 ----- 320.16
1060631 GREEN VALLEY ELEMENTARY SCHOOL BOONE, NC 28607-	RE 2023 2923-00-2581-000 CORRECT BILL RUN	44816	08/16/2023	F09	11463	0 F09 G01	9.45 60.10 ----- 69.55
1610624 GREENHILL INVESTMENTS LLC PO BOX 1566 BOONE, NC 28607-1566	RE 2023 2829-43-3563-000 CORRECT BILL RUN	30391	08/16/2023	F02	10688	0 F02 G01	.06 .32 ----- .38
1536122 GREENWAY BAPTIST CHURCH 880 GREENWAY RD BOONE, NC 28607-4838	RE 2023 2910-41-0516-000 CORRECT BILL RUN	39323	08/16/2023	C02	11162	0 C02 G01	1,241.63 1,052.90 ----- 2,294.53
1164946 GREENWAY BAPTIST CHURCH (TRUSTEES OF) 880 GREENWAY ROAD BOONE, NC 28607	RE 2023 2910-31-7179-000 CORRECT BILL RUN	38988	08/16/2023	C02	11149	0 C02 G01	4,799.25 4,069.76 ----- 8,869.01
1164946 GREENWAY BAPTIST CHURCH (TRUSTEES OF) 880 GREENWAY ROAD BOONE, NC 28607	RE 2023 2910-31-8169-000 CORRECT BILL RUN	38993	08/16/2023	C02	11150	0 C02 G01	450.38 381.92 ----- 832.30
1064153 GREENWAY BAPTIST CHURH 880 GREENWAY ROAD BOONE, NC 28607-4838	RE 2023 2910-31-6394-000 CORRECT BILL RUN	38984	08/16/2023	C02	11148	0 C02 G01	209.25 177.44 ----- 386.69
1064153 GREENWAY BAPTIST CHURH 880 GREENWAY ROAD BOONE, NC 28607-4838	RE 2023 2910-31-9371-000 CORRECT BILL RUN	38996	08/16/2023	C02	11151	0 C02 G01	7,543.69 6,397.05 ----- 13,940.74

RELEASES - 08/01/2023 TO 08/31/2023

OWNER NAME AND ADDRESS	CAT YEAR PROPERTY REASON	BILL	EFF DATE JUR	REF NO	VALUE CHARGE	AMOUNT
1644120 GREER, DEBBIE BROWN BROWN, W JEFF C/O JACQUELINE ADAMS 181 HIGHLAND PARK LANE BOONE, NC 28607	RE 2023 2911-85-0615-000 CORRECT BILL RUN	41401	08/16/2023 F02	11343	0 F02 G01	.06 .32 ----- .38
1702000 GREER, ELAINE P LIFE ESTATE 659 FOREST HILLS DR BOONE, NC 28607	RE 2023 2910-67-1697-000 TAX ADJUSTMENTS	39884	08/29/2023 C02	11712	0 C02 G01	168.75 143.10 ----- 311.85
1701499 GREER, KENNETH 193 BROWN HOLLOW RD CRESTON, NC 28615	RE 2023 2916-12-2427-000 CORRECT BILL RUN	42738	08/16/2023 FX9	11388	0 FX9 G01	36.85 234.37 ----- 271.22
1596325 GREYSTONE IV PROPERTY OWNERS ASSN INC 7932 SAILBOAT KEY BLVD S APT 6 SOUTH PASADENA, FL 33707-6348	RE 2023 2828-94-0306-000 CORRECT BILL RUN	29500	08/16/2023 F12	10649	0 F12 G01	.05 .32 ----- .37
1601839 GROFF, EDWARD E GROFF, MARY PENNINGTON TRAILS END 1016 MINERS RIDGE TRAIL BANNER ELK, NC 28604	RE 2023 1941-89-4574-000 TAX ADJUSTMENTS	10575	08/29/2023 F03	11666	0 F03 G01	22.50 143.10 ----- 165.60
1578598 GROUSE RIDGE RACQUET CLUB UNIT OWNERS AS 102 SPRING BRANCH RD 2-C BANNER ELK, NC 28604	RE 2023 1950-45-8649-000 CORRECT BILL RUN	12707	08/16/2023 C05	10084	0 G01	.32
1621881 GROVE PROPERTY OWNERS ASSN INC 328 SETTLEMENT RD BOONE, NC 28607	RE 2023 1899-78-2093-000 CORRECT BILL RUN	7528	08/16/2023 F02	9962	0 F02 G01	.06 .32 ----- .38
1621881 GROVE PROPERTY OWNERS ASSN INC 328 SETTLEMENT RD BOONE, NC 28607	RE 2023 1899-78-2096-000 CORRECT BILL RUN	7529	08/16/2023 F02	9963	0 F02 G01	.06 .32 ----- .38
1617505 H&H VENTURES OF BOONE LLC PO BOX 1075 BOONE, NC 28607	RE 2023 2911-35-2630-000 CORRECT BILL RUN	40729	08/16/2023 F02	11305	0 F02 G01	.06 .32 ----- .38

RELEASES - 08/01/2023 TO 08/31/2023

OWNER NAME AND ADDRESS	CAT YEAR PROPERTY REASON	BILL	EFF DATE	JUR	REF NO	VALUE CHARGE	AMOUNT
1598324 HALEY PROPERTIES INC C/O BOB BARR PO BOX 1567 BOONE, NC 28607	RE 2023 2828-01-7304-000 CORRECT BILL RUN	28757	08/16/2023	F12	10634	0 F12 G01	2.55 16.22 ----- 18.77
1853167 HAMPTON ESTATES PROPERTY OWNERS ASSOC 1846 US HIGHWAY 421 S BOONE, NC 28607	RE 2023 2920-09-2041-000 CORRECT BILL RUN	42956	08/16/2023	C02	11401	0 C02 G01	.38 .32 ----- .70
1600812 HAMPTON PROPERTY LLC 1846 US HWY 421 S BOONE, NC 28607	RE 2023 2910-98-7991-000 CORRECT BILL RUN	40313	08/16/2023	C02	11284	0 C02 G01	.38 .32 ----- .70
1068766 HAMPTON, DARE C/O SHELBY SINK 2642 GEORGE HAYES ROAD BOONE, NC 28607	RE 2023 2828-89-1850-000 CORRECT BILL RUN	29490	08/16/2023	F12	10646	0 F12 G01	.05 .32 ----- .37
1606200 HAPPY TRAILS LAND CO LLC 516 NEW MARKET BLVD SUITE 1 BOONE, NC 28607	RE 2023 2911-40-4453-000 CORRECT BILL RUN	40795	08/16/2023	C02	11310	0 C02 G01	409.13 346.94 ----- 756.07
1307479 HARDIN ROAD BAPTIST CHURCH C/O MARGIE PHILLIPS 2596 HARDIN ROAD BOONE, NC 28607	RE 2023 2942-05-7210-000 CORRECT BILL RUN	47821	08/16/2023	F10	11532	0 F10 G01	23.25 147.87 ----- 171.12
1791428 HARDIN, JAMES C III HARDIN, KATHERINE H 333 BERKELEY RD ROCK HILL, SC 29732	RE 2023 2818-00-2576-000 CORRECT BILL RUN	26535	08/16/2023	C03	10548	0 G01	.32
1500586 HARTLEY CEMETARY . BOONE, NC 28607-	RE 2023 2819-15-5782-000 CORRECT BILL RUN	27619	08/16/2023	F02	10608	0 F02 G01	.06 .32 ----- .38
1500586 HARTLEY CEMETARY . BOONE, NC 28607-	RE 2023 2819-15-7619-000 CORRECT BILL RUN	27622	08/16/2023	F02	10609	0 F02 G01	.06 .32 ----- .38

RELEASES - 08/01/2023 TO 08/31/2023

OWNER NAME AND ADDRESS	CAT YEAR PROPERTY REASON	BILL	EFF DATE	JUR	REF NO	VALUE CHARGE	AMOUNT
1500587 HAYES CEMETARY BOONE, NC 28607-	RE 2023 2940-42-5798-000 CORRECT BILL RUN	47221	08/16/2023	F05	11509	0 F05 G01	1.79 6.68 ----- 8.47
1525748 HAYES DEVELOPMENT JOINT VENTURE C/O JOE MERTES BOX 876 BANNER ELK, NC 28604-0876	RE 2023 2807-87-9515-000 CORRECT BILL RUN	23803	08/16/2023	C03	10411	0 G01	.32
1583674 HE CLUB INC PO BOX 188 BLOWING ROCK, NC 28605	RE 2023 1889-95-4994-000 CORRECT BILL RUN	5257	08/16/2023	F01	9906	0 F01 G01	182.55 1,161.02 ----- 1,343.57
1583674 HE CLUB INC PO BOX 188 BLOWING ROCK, NC 28605	RE 2023 1899-11-2530-000 CORRECT BILL RUN	6471	08/16/2023	F01	9943	0 F01 G01	.05 .32 ----- .37
1583674 HE CLUB INC PO BOX 188 BLOWING ROCK, NC 28605	RE 2023 1899-35-5211-000 CORRECT BILL RUN	6932	08/16/2023	F01	9951	0 F01 G01	.05 .32 ----- .37
1737335 HEAVENLY MOUNTAIN CONDO ASSOCIATION 1896 HEAVENLY MOUNTAIN DR BOONE, NC 28607	RE 2023 2849-31-8369-000 CORRECT BILL RUN	32662	08/16/2023	F02	10772	0 F02 G01	.06 .32 ----- .38
1724434 HEAVENLY MOUNTAIN RESIDENTIAL ASSN INC 1896 HEAVENLY MOUNTAIN DR BOONE, NC 28607-6988	RE 2023 2839-82-9409-000 CORRECT BILL RUN	32100	08/16/2023	F02	10718	0 F02 G01	1.62 8.59 ----- 10.21
1724434 HEAVENLY MOUNTAIN RESIDENTIAL ASSN INC 1896 HEAVENLY MOUNTAIN DR BOONE, NC 28607-6988	RE 2023 2839-83-2798-000 CORRECT BILL RUN	32103	08/16/2023	F02	10719	0 F02 G01	1.14 6.04 ----- 7.18
1724434 HEAVENLY MOUNTAIN RESIDENTIAL ASSN INC 1896 HEAVENLY MOUNTAIN DR BOONE, NC 28607-6988	RE 2023 2839-93-0562-000 CORRECT BILL RUN	32128	08/16/2023	F02	10720	0 F02 G01	23.22 123.07 ----- 146.29

RELEASES - 08/01/2023 TO 08/31/2023

OWNER NAME AND ADDRESS	CAT YEAR PROPERTY REASON	BILL	EFF DATE	JUR	REF NO	VALUE CHARGE	AMOUNT
1724434 HEAVENLY MOUNTAIN RESIDENTIAL ASSN INC 1896 HEAVENLY MOUNTAIN DR BOONE, NC 28607-6988	RE 2023 2839-93-3070-000 CORRECT BILL RUN	32131	08/16/2023	F02	10721	0 F02 G01	30.66 162.50 ----- 193.16
1724434 HEAVENLY MOUNTAIN RESIDENTIAL ASSN INC 1896 HEAVENLY MOUNTAIN DR BOONE, NC 28607-6988	RE 2023 2839-93-6353-000 CORRECT BILL RUN	32133	08/16/2023	F02	10722	0 F02 G01	15.90 84.27 ----- 100.17
1724434 HEAVENLY MOUNTAIN RESIDENTIAL ASSN INC 1896 HEAVENLY MOUNTAIN DR BOONE, NC 28607-6988	RE 2023 2839-93-7134-000 CORRECT BILL RUN	32135	08/16/2023	F02	10723	0 F02 G01	14.52 76.96 ----- 91.48
1724434 HEAVENLY MOUNTAIN RESIDENTIAL ASSN INC 1896 HEAVENLY MOUNTAIN DR BOONE, NC 28607-6988	RE 2023 2839-94-2891-000 CORRECT BILL RUN	32138	08/16/2023	F02	10724	0 F02 G01	18.36 97.31 ----- 115.67
1724434 HEAVENLY MOUNTAIN RESIDENTIAL ASSN INC 1896 HEAVENLY MOUNTAIN DR BOONE, NC 28607-6988	RE 2023 2839-94-6242-000 CORRECT BILL RUN	32140	08/16/2023	F02	10725	0 F02 G01	.60 3.18 ----- 3.78
1724434 HEAVENLY MOUNTAIN RESIDENTIAL ASSN INC 1896 HEAVENLY MOUNTAIN DR BOONE, NC 28607-6988	RE 2023 2839-95-2262-000 CORRECT BILL RUN	32144	08/16/2023	F02	10726	0 F02 G01	66.48 352.34 ----- 418.82
1724434 HEAVENLY MOUNTAIN RESIDENTIAL ASSN INC 1896 HEAVENLY MOUNTAIN DR BOONE, NC 28607-6988	RE 2023 2849-04-2190-000 CORRECT BILL RUN	32582	08/16/2023	F02	10758	0 F02 G01	46.32 245.50 ----- 291.82
1724434 HEAVENLY MOUNTAIN RESIDENTIAL ASSN INC 1896 HEAVENLY MOUNTAIN DR BOONE, NC 28607-6988	RE 2023 2849-11-5088-000 CORRECT BILL RUN	32614	08/16/2023	F02	10759	0 F02 G01	151.44 802.63 ----- 954.07
1724434 HEAVENLY MOUNTAIN RESIDENTIAL ASSN INC 1896 HEAVENLY MOUNTAIN DR BOONE, NC 28607-6988	RE 2023 2849-12-5451-000 CORRECT BILL RUN	32617	08/16/2023	F02	10760	0 F02 G01	48.72 258.22 ----- 306.94

RELEASES - 08/01/2023 TO 08/31/2023

OWNER NAME AND ADDRESS	CAT YEAR PROPERTY REASON	BILL	EFF DATE	JUR	REF NO	VALUE CHARGE	AMOUNT
1724434 HEAVENLY MOUNTAIN RESIDENTIAL ASSN INC 1896 HEAVENLY MOUNTAIN DR BOONE, NC 28607-6988	RE 2023 2849-13-3115-000 CORRECT BILL RUN	32621	08/16/2023	F02	10761	0 F02 G01	2.64 13.99 ----- 16.63
1724434 HEAVENLY MOUNTAIN RESIDENTIAL ASSN INC 1896 HEAVENLY MOUNTAIN DR BOONE, NC 28607-6988	RE 2023 2849-13-3798-000 CORRECT BILL RUN	32623	08/16/2023	F02	10762	0 F02 G01	.78 4.13 ----- 4.91
1724434 HEAVENLY MOUNTAIN RESIDENTIAL ASSN INC 1896 HEAVENLY MOUNTAIN DR BOONE, NC 28607-6988	RE 2023 2849-13-4772-000 CORRECT BILL RUN	32624	08/16/2023	F02	10763	0 F02 G01	.18 .95 ----- 1.13
1724434 HEAVENLY MOUNTAIN RESIDENTIAL ASSN INC 1896 HEAVENLY MOUNTAIN DR BOONE, NC 28607-6988	RE 2023 2849-13-7599-000 CORRECT BILL RUN	32629	08/16/2023	F02	10764	0 F02 G01	26.04 138.01 ----- 164.05
1724434 HEAVENLY MOUNTAIN RESIDENTIAL ASSN INC 1896 HEAVENLY MOUNTAIN DR BOONE, NC 28607-6988	RE 2023 2849-23-3090-000 CORRECT BILL RUN	32644	08/16/2023	F02	10766	0 F02 G01	70.80 375.24 ----- 446.04
1724434 HEAVENLY MOUNTAIN RESIDENTIAL ASSN INC 1896 HEAVENLY MOUNTAIN DR BOONE, NC 28607-6988	RE 2023 2849-24-1002-000 CORRECT BILL RUN	32648	08/16/2023	F02	10767	0 F02 G01	26.88 142.46 ----- 169.34
1724434 HEAVENLY MOUNTAIN RESIDENTIAL ASSN INC 1896 HEAVENLY MOUNTAIN DR BOONE, NC 28607-6988	RE 2023 2849-30-3071-000 CORRECT BILL RUN	32653	08/16/2023	F02	10768	0 F02 G01	20.58 109.07 ----- 129.65
1724434 HEAVENLY MOUNTAIN RESIDENTIAL ASSN INC 1896 HEAVENLY MOUNTAIN DR BOONE, NC 28607-6988	RE 2023 2849-31-4216-000 CORRECT BILL RUN	32658	08/16/2023	F02	10769	0 F02 G01	8.76 46.43 ----- 55.19
1724434 HEAVENLY MOUNTAIN RESIDENTIAL ASSN INC 1896 HEAVENLY MOUNTAIN DR BOONE, NC 28607-6988	RE 2023 2849-31-6091-000 CORRECT BILL RUN	32659	08/16/2023	F02	10770	0 F02 G01	1.14 6.04 ----- 7.18

RELEASES - 08/01/2023 TO 08/31/2023

OWNER NAME AND ADDRESS	CAT YEAR PROPERTY REASON	BILL	EFF DATE	JUR	REF NO	VALUE CHARGE	AMOUNT
1724434 HEAVENLY MOUNTAIN RESIDENTIAL ASSN INC 1896 HEAVENLY MOUNTAIN DR BOONE, NC 28607-6988	RE 2023 2849-31-7250-000 CORRECT BILL RUN	32661	08/16/2023	F02	10771	0 F02 G01	375.00 1,987.50 ----- 2,362.50
1724434 HEAVENLY MOUNTAIN RESIDENTIAL ASSN INC 1896 HEAVENLY MOUNTAIN DR BOONE, NC 28607-6988	RE 2023 2849-32-8202-000 CORRECT BILL RUN	32673	08/16/2023	F02	10775	0 F02 G01	.18 .95 ----- 1.13
1724434 HEAVENLY MOUNTAIN RESIDENTIAL ASSN INC 1896 HEAVENLY MOUNTAIN DR BOONE, NC 28607-6988	RE 2023 2849-32-9418-000 CORRECT BILL RUN	32677	08/16/2023	F02	10777	0 F02 G01	19.86 105.26 ----- 125.12
1724434 HEAVENLY MOUNTAIN RESIDENTIAL ASSN INC 1896 HEAVENLY MOUNTAIN DR BOONE, NC 28607-6988	RE 2023 2849-42-5026-000 CORRECT BILL RUN	32713	08/16/2023	F02	10778	0 F02 G01	111.24 589.57 ----- 700.81
1724434 HEAVENLY MOUNTAIN RESIDENTIAL ASSN INC 1896 HEAVENLY MOUNTAIN DR BOONE, NC 28607-6988	RE 2023 2849-51-0323-000 CORRECT BILL RUN	32725	08/16/2023	F02	10779	0 F02 G01	39.60 209.88 ----- 249.48
1724434 HEAVENLY MOUNTAIN RESIDENTIAL ASSN INC 1896 HEAVENLY MOUNTAIN DR BOONE, NC 28607-6988	RE 2023 2849-51-8240-000 CORRECT BILL RUN	32728	08/16/2023	F02	10780	0 F02 G01	36.00 190.80 ----- 226.80
1724434 HEAVENLY MOUNTAIN RESIDENTIAL ASSN INC 1896 HEAVENLY MOUNTAIN DR BOONE, NC 28607-6988	RE 2023 2849-53-9842-000 CORRECT BILL RUN	32731	08/16/2023	F02	10781	0 F02 G01	23.40 124.02 ----- 147.42
1724434 HEAVENLY MOUNTAIN RESIDENTIAL ASSN INC 1896 HEAVENLY MOUNTAIN DR BOONE, NC 28607-6988	RE 2023 2849-61-2969-000 CORRECT BILL RUN	32740	08/16/2023	F02	10782	0 F02 G01	15.90 84.27 ----- 100.17
1724434 HEAVENLY MOUNTAIN RESIDENTIAL ASSN INC 1896 HEAVENLY MOUNTAIN DR BOONE, NC 28607-6988	RE 2023 2849-62-3088-000 CORRECT BILL RUN	32747	08/16/2023	F02	10783	0 F02 G01	.78 4.13 ----- 4.91

RELEASES - 08/01/2023 TO 08/31/2023

OWNER NAME AND ADDRESS	CAT YEAR PROPERTY REASON	BILL	EFF DATE	JUR	REF NO	VALUE CHARGE	AMOUNT
1724434 HEAVENLY MOUNTAIN RESIDENTIAL ASSN INC 1896 HEAVENLY MOUNTAIN DR BOONE, NC 28607-6988	RE 2023 2849-63-7943-000 CORRECT BILL RUN	32751	08/16/2023	F02	10784	0 F02 G01	19.32 102.40 ----- 121.72
1724434 HEAVENLY MOUNTAIN RESIDENTIAL ASSN INC 1896 HEAVENLY MOUNTAIN DR BOONE, NC 28607-6988	RE 2023 2849-74-1262-000 CORRECT BILL RUN	32775	08/16/2023	F02	10785	0 F02 G01	15.06 79.82 ----- 94.88
1074616 HEBRON COLONY 356 OLD TURNPIKE ROAD BOONE, NC 28607	RE 2023 1899-01-2860-000 CORRECT BILL RUN	6243	08/16/2023	F01	9930	0 F01 G01	3.20 20.35 ----- 23.55
1074616 HEBRON COLONY 356 OLD TURNPIKE ROAD BOONE, NC 28607	RE 2023 1899-02-1102-000 CORRECT BILL RUN	6277	08/16/2023	F01	9935	0 F01 G01	838.55 5,333.18 ----- 6,171.73
1753240 HEBRON COLONY MINISTRIES, INC 356 OLD TURNPIKE RD BOONE, NC 28607	RE 2023 1899-01-1146-000 CORRECT BILL RUN	6241	08/16/2023	F01	9929	0 F01 G01 SWF	101.25 643.95 205.74 ----- 950.94
1571291 HEBRON COLONY MINISTRIES, INC. 356 OLD TURNPIKE RD BOONE, NC 28607-7387	RE 2023 1889-91-5495-000 CORRECT BILL RUN	5231	08/16/2023	F01	9900	0 F01 G01	11.25 71.55 ----- 82.80
1571291 HEBRON COLONY MINISTRIES, INC. 356 OLD TURNPIKE RD BOONE, NC 28607-7387	RE 2023 1899-00-4401-000 CORRECT BILL RUN	6239	08/16/2023	F01	9928	0 F01 G01	146.40 931.10 ----- 1,077.50
1074913 HELSETH, FRANK 459 PINNACLE DR BOONE, NC 28607-3438	RE 2023 1994-40-3492-000 CORRECT BILL RUN	22849	08/16/2023	F06	10356	0 F06 G01	.05 .32 ----- .37
1579184 HEMLOCK VILLAGE OWNERS ASSN INC 1878 OSPREY BLUFF BLVD ORANGE PARK, FL 32003	RE 2023 1888-39-4607-000 CORRECT BILL RUN	3816	08/16/2023	F01	9860	0 F01 G01	.05 .32 ----- .37

RELEASES - 08/01/2023 TO 08/31/2023

OWNER NAME AND ADDRESS	CAT YEAR PROPERTY REASON	BILL	EFF DATE	JUR	REF NO	VALUE CHARGE	AMOUNT
1075480 HENSON CHAPEL METHODIST CHURCH HENSON CHAPEL METHODIST CHURCH VILAS, NC 28692	RE 2023 1983-01-1709-000 CORRECT BILL RUN	19185	08/16/2023	F07	10261	0 F07 G01	471.40 2,998.10 ----- 3,469.50
1744812 HENSON, BILL EDWARD 12925 VISTA POINTE DR CHARDON, OH 44024	RE 2023 1964-71-1444-000 CORRECT BILL RUN	15583	08/16/2023	F04	10143	0 F04 G01	.05 .32 ----- .37
1504234 HERITAGE COURT PROPERTY OWNERS ASSN INC RT. 3, BOX 674 F BOONE, NC 28607-9803	RE 2023 2900-54-4321-000 CORRECT BILL RUN	34775	08/16/2023	C02	10874	0 C02 G01	1.88 1.59 ----- 3.47
1504234 HERITAGE COURT PROPERTY OWNERS ASSN INC RT. 3, BOX 674 F BOONE, NC 28607-9803	RE 2023 2900-54-6224-000 CORRECT BILL RUN	34784	08/16/2023	C02	10875	0 C02 G01	1.88 1.59 ----- 3.47
1077114 HICKS, BESSIE MAE 295 GEORGE EDMISTEN RD SUGAR GROVE, NC 28679-9658	RE 2023 1952-90-9666-000 CORRECT BILL RUN	13837	08/16/2023	F07	10106	0 F07 G01	.05 .32 ----- .37
1784459 HICKS, LEONARD MONROE, TRUSTEE 331 BELVINS HOLLOW RD ELIZABETHTON, TN 37643	RE 2023 1950-99-9217-000 CORRECT BILL RUN	13235	08/16/2023	F08	10092	0 F08 G01	.05 .32 ----- .37
1750699 HIGH COUNTRY COMMUNITY HEALTH PO BOX 1490 BOONE, NC 28607	RE 2023 2910-27-6405-000 CORRECT BILL RUN	38821	08/16/2023	C02	11141	0 C02 G01	4,759.99 4,036.47 ----- 8,796.46
1750699 HIGH COUNTRY COMMUNITY HEALTH PO BOX 1490 BOONE, NC 28607	RE 2023 2910-61-6523-000 CORRECT BILL RUN	39815	08/16/2023	C02	11193	0 C02 G01	5,561.21 4,715.91 ----- 10,277.12
1815318 HIGH COUNTRY COMMUNITY HEALTH 108 DOCTORS DR BOONE, NC 28607	RE 2023 2910-63-4450-000 CORRECT BILL RUN	39877	08/16/2023	C02	11202	0 C02 G01	8,093.63 6,863.39 ----- 14,957.02

RELEASES - 08/01/2023 TO 08/31/2023

OWNER NAME AND ADDRESS	CAT YEAR PROPERTY REASON	BILL	EFF DATE	JUR	REF NO	VALUE CHARGE	AMOUNT
1274166 HIGH COUNTRY CONDO ASSOCIATION RT 6 HWY 421 WEST BOONE, NC 28607-9806	RE 2023 2901-40-1112-000 CORRECT BILL RUN	36070	08/16/2023	C02	10971	0 C02 G01	960.00 814.08 ----- 1,774.08
1562888 HIGH COUNTRY CONSERVANCY INC PO BOX 568 BOONE, NC 28607-0568	RE 2023 1878-76-9855-000 CORRECT BILL RUN	1729	08/16/2023	F01	9801	0 F01 G01	66.20 421.03 ----- 487.23
1562888 HIGH COUNTRY CONSERVANCY INC PO BOX 568 BOONE, NC 28607-0568	RE 2023 2901-73-9098-000 CORRECT BILL RUN	36666	08/16/2023	F02	10981	0 F02 G01	104.82 555.55 ----- 660.37
1603036 HIGH COUNTRY UNITED CHURCH OF CHRIST 315 STATE FARM RD BOONE, NC 28607	RE 2023 1983-60-6207-000 CORRECT BILL RUN	19439	08/16/2023	F07	10264	0 F07 G01	393.45 2,502.34 ----- 2,895.79
1844216 HIGH HEMLOCK PROPERTY OWNERS ASSOCIATION, INC 19421 LIVERPOOL PKWY CORNELIUS, NC 28031	RE 2023 1887-93-4189-000 CORRECT BILL RUN	3229	08/16/2023	F12	9838	0 F12 G01	25.00 159.00 ----- 184.00
1844216 HIGH HEMLOCK PROPERTY OWNERS ASSOCIATION, INC 19421 LIVERPOOL PKWY CORNELIUS, NC 28031	RE 2023 1887-93-4991-000 CORRECT BILL RUN	3235	08/16/2023	F12	9839	0 F12 G01	6.25 39.75 ----- 46.00
1813186 HIGHLAND WOODS III, LLC C/O THE SCHIRM FIRM, LLC 1622 WILLOW ROAD STE 203 NORTHFIELD, IL 60093-3450	RE 2023 2910-37-5171-000 CORRECT BILL RUN	39131	08/16/2023	C02	11156	0 C02 G01	.38 .32 ----- .70
1701114 HILLWINDS ESTATE TOWNHOUSE POA 2537 BIRDIE LN NE CONOVER, NC 28613-9492	RE 2023 2818-20-9786-000 CORRECT BILL RUN	26790	08/16/2023	C03	10577	0 G01	.32
1823550 HILLWINDS ESTATES TNHS III OWNERS C/O DAVID CRESSON 119 OAKWOOD PLACE LYNCHBURG, VA 24503	RE 2023 2818-30-0297-000 CORRECT BILL RUN	26841	08/16/2023	C03	10579	0 G01	.32

RELEASES - 08/01/2023 TO 08/31/2023

OWNER NAME AND ADDRESS	CAT YEAR PROPERTY REASON	BILL	EFF DATE JUR	REF NO	VALUE CHARGE	AMOUNT
1823550 HILLWINDS ESTATES TNHS III OWNERS C/O DAVID CRESSON 119 OAKWOOD PLACE LYNCHBURG, VA 24503	RE 2023 2818-30-0595-000 CORRECT BILL RUN	26842	08/16/2023 C03	10580	0 G01	.32
1823550 HILLWINDS ESTATES TNHS III OWNERS C/O DAVID CRESSON 119 OAKWOOD PLACE LYNCHBURG, VA 24503	RE 2023 2818-30-1511-000 CORRECT BILL RUN	26850	08/16/2023 C03	10582	0 G01	.32
1374651 HILLWINDS ESTATES TNHS OWNERS WELLS, PAUL 205 ELLIOTT CIR BLOWING ROCK, NC 28605	RE 2023 2818-20-9341-000 CORRECT BILL RUN	26789	08/16/2023 C03	10576	0 G01	45.47
1374651 HILLWINDS ESTATES TNHS OWNERS WELLS, PAUL 205 ELLIOTT CIR BLOWING ROCK, NC 28605	RE 2023 2818-30-2669-000 CORRECT BILL RUN	26862	08/16/2023 C03	10583	0 G01	.32
1081611 HOLY COMMUNION LUTHERAN CHURCH C/O JB TOWNSEND 1525 CLARKS CREEK RD BANNER ELK, NC 28604	RE 2023 1889-03-9521-000 CORRECT BILL RUN	4289	08/16/2023 F01	9867	0 F01 G01	.25 1.59 ----- 1.84
1081611 HOLY COMMUNION LUTHERAN CHURCH C/O JB TOWNSEND 1525 CLARKS CREEK RD BANNER ELK, NC 28604	RE 2023 1889-13-0462-000 CORRECT BILL RUN	4362	08/16/2023 F01	9876	0 F01 G01	182.73 1,162.13 ----- 1,344.86
1081611 HOLY COMMUNION LUTHERAN CHURCH C/O JB TOWNSEND 1525 CLARKS CREEK RD BANNER ELK, NC 28604	RE 2023 1889-13-0515-000 CORRECT BILL RUN	4363	08/16/2023 F01	9877	0 F01 G01	21.25 135.15 ----- 156.40
1081611 HOLY COMMUNION LUTHERAN CHURCH C/O JB TOWNSEND 1525 CLARKS CREEK RD BANNER ELK, NC 28604	RE 2023 1889-13-8396-000 CORRECT BILL RUN	4365	08/16/2023 F01	9879	0 F01 G01	79.55 505.94 ----- 585.49
1505191 HOLY COMMUNION LUTHERAN CHURCH C/O LARRY CAMPBELL ROUTE 4, 366 BULL THISTLE ROAD BANNER ELK, NC 28604	RE 2023 1889-03-9365-000 CORRECT BILL RUN	4288	08/16/2023 F01	9866	0 F01 G01	1.50 9.54 ----- 11.04

RELEASES - 08/01/2023 TO 08/31/2023

OWNER NAME AND ADDRESS	CAT YEAR PROPERTY REASON	BILL	EFF DATE	JUR	REF NO	VALUE CHARGE	AMOUNT
1505191 HOLY COMMUNION LUTHERAN CHURCH C/O LARRY CAMPBELL ROUTE 4, 366 BULL THISTLE ROAD BANNER ELK, NC 28604	RE 2023 1889-03-9781-000 CORRECT BILL RUN	4290	08/16/2023	F01	9868	0 F01 G01	.25 1.59 ----- 1.84
1505191 HOLY COMMUNION LUTHERAN CHURCH C/O LARRY CAMPBELL ROUTE 4, 366 BULL THISTLE ROAD BANNER ELK, NC 28604	RE 2023 1889-03-9903-000 CORRECT BILL RUN	4291	08/16/2023	F01	9869	0 F01 G01	20.45 130.06 ----- 150.51
1505191 HOLY COMMUNION LUTHERAN CHURCH C/O LARRY CAMPBELL ROUTE 4, 366 BULL THISTLE ROAD BANNER ELK, NC 28604	RE 2023 1889-13-0711-000 CORRECT BILL RUN	4364	08/16/2023	F01	9878	0 F01 G01	260.69 1,657.96 ----- 1,918.65
1505191 HOLY COMMUNION LUTHERAN CHURCH C/O LARRY CAMPBELL ROUTE 4, 366 BULL THISTLE ROAD BANNER ELK, NC 28604	RE 2023 1889-35-0577-000 CORRECT BILL RUN	4501	08/16/2023	F01	9882	0 F01 G01	156.70 996.61 ----- 1,153.31
1721956 HOPE PREGNANCY RESOURCE CENTER 208 HOWARD ST BOONE, NC 28607	RE 2023 2900-78-8997-000 CORRECT BILL RUN	35014	08/16/2023	MS1	10900	0 C02 G01 MS1	2,051.18 1,739.40 861.49 ----- 4,652.07
1731509 HOPEWELL COMMUNITY CEMETERY INC 396 HOPEWELL CHURCH RD BOONE, NC 28607-7217	RE 2023 2913-85-1241-000 CORRECT BILL RUN	42357	08/16/2023	F09	11363	0 F09 G01	17.25 109.71 ----- 126.96
1731508 HOPEWELL COMMUNITY CHURCH INC 396 HOPEWELL CHURCH RD BOONE, NC 28607-7217	RE 2023 2913-85-2152-000 CORRECT BILL RUN	42358	08/16/2023	F09	11364	0 F09 G01	104.85 666.85 ----- 771.70
1542187 HOPKINS, KELLY COOK 1765 COBBLESTONE DR SW OCEAN ISLE BEACH, NC 28469	RE 2023 2930-09-4948-000 CORRECT BILL RUN	45506	08/16/2023	F10	11477	0 F10 G01	.05 .32 ----- .37
1542187 HOPKINS, KELLY COOK 1765 COBBLESTONE DR SW OCEAN ISLE BEACH, NC 28469	RE 2023 2930-09-5963-000 CORRECT BILL RUN	45508	08/16/2023	F10	11478	0 F10 G01	.05 .32 ----- .37

RELEASES - 08/01/2023 TO 08/31/2023

OWNER NAME AND ADDRESS	CAT YEAR PROPERTY REASON	BILL	EFF DATE	JUR	REF NO	VALUE CHARGE	AMOUNT
1817779 HOSPITALITY HOUSE OF NORTHWEST NORTH CAROLINA P O BOX 309 BOONE, NC 28607	RE 2023 2920-27-0075-000 TAX ADJUSTMENTS	43185	08/17/2023	C02	11635	0 C02 G01	2,841.38 2,409.49 ----- 5,250.87
1398742 HOSPITALITY HOUSE OF THE BOONE AREA INC P O BOX 309 BOONE, NC 28607	RE 2023 2920-07-9145-000 CORRECT BILL RUN	42896	08/16/2023	C02	11398	0 C02 G01	33,915.15 28,760.05 ----- 62,675.20
1398742 HOSPITALITY HOUSE OF THE BOONE AREA INC P O BOX 309 BOONE, NC 28607	RE 2023 2920-36-8907-000 CORRECT BILL RUN	43320	08/16/2023	F02	11412	0 F02 G01	667.08 3,535.52 ----- 4,202.60
1583104 HOUND EARS CLUB INC PO BOX 188 BLOWING ROCK, NC 28605	RE 2023 1899-22-4903-000 CORRECT BILL RUN	6625	08/16/2023	F01	9950	0 F01 G01	.05 .32 ----- .37
1082775 HOUND EARS LODGE AND CLUB P O BOX 188 BLOWING ROCK, NC 28605-0188	RE 2023 1899-01-6857-000 CORRECT BILL RUN	6245	08/16/2023	F01	9931	0 F01 G01	30.00 190.80 ----- 220.80
1082775 HOUND EARS LODGE AND CLUB P O BOX 188 BLOWING ROCK, NC 28605-0188	RE 2023 1899-01-8601-000 CORRECT BILL RUN	6250	08/16/2023	F01	9932	0 F01 G01	30.00 190.80 ----- 220.80
1082775 HOUND EARS LODGE AND CLUB P O BOX 188 BLOWING ROCK, NC 28605-0188	RE 2023 1899-01-8723-000 CORRECT BILL RUN	6267	08/16/2023	F01	9933	0 F01 G01	30.00 190.80 ----- 220.80
1082775 HOUND EARS LODGE AND CLUB P O BOX 188 BLOWING ROCK, NC 28605-0188	RE 2023 1899-02-3368-000 CORRECT BILL RUN	6284	08/16/2023	F01	9937	0 F01 G01	30.00 190.80 ----- 220.80
1082775 HOUND EARS LODGE AND CLUB P O BOX 188 BLOWING ROCK, NC 28605-0188	RE 2023 1899-02-4643-000 CORRECT BILL RUN	6290	08/16/2023	F01	9938	0 F01 G01	30.00 190.80 ----- 220.80

RELEASES - 08/01/2023 TO 08/31/2023

OWNER NAME AND ADDRESS	CAT YEAR PROPERTY REASON	BILL	EFF DATE	JUR	REF NO	VALUE CHARGE	AMOUNT
1082775 HOUND EARS LODGE AND CLUB P O BOX 188 BLOWING ROCK, NC 28605-0188	RE 2023 1899-02-5165-000 CORRECT BILL RUN	6299	08/16/2023	F01	9939	0 F01 G01	.05 .32 ----- .37
1082775 HOUND EARS LODGE AND CLUB P O BOX 188 BLOWING ROCK, NC 28605-0188	RE 2023 1899-02-5855-000 CORRECT BILL RUN	6310	08/16/2023	F01	9940	0 F01 G01	.05 .32 ----- .37
1082775 HOUND EARS LODGE AND CLUB P O BOX 188 BLOWING ROCK, NC 28605-0188	RE 2023 1899-11-0632-000 CORRECT BILL RUN	6466	08/16/2023	F01	9942	0 F01 G01	30.00 190.80 ----- 220.80
1734789 HOWARDS CREEK BAPTIST CHURCH, INC 240 HOWARDS CREEK BAPTIST CHUR BOONE, NC 28607	RE 2023 2911-47-2839-000 CORRECT BILL RUN	40902	08/16/2023	F09	11314	0 F09 G01	15.50 98.58 ----- 114.08
1734789 HOWARDS CREEK BAPTIST CHURCH, INC 240 HOWARDS CREEK BAPTIST CHUR BOONE, NC 28607	RE 2023 2911-47-5896-000 CORRECT BILL RUN	40909	08/16/2023	F09	11315	0 F09 G01	10.55 67.10 ----- 77.65
1734789 HOWARDS CREEK BAPTIST CHURCH, INC 240 HOWARDS CREEK BAPTIST CHUR BOONE, NC 28607	RE 2023 2911-48-2352-000 CORRECT BILL RUN	40920	08/16/2023	F09	11317	0 F09 G01	2.20 13.99 ----- 16.19
1734789 HOWARDS CREEK BAPTIST CHURCH, INC 240 HOWARDS CREEK BAPTIST CHUR BOONE, NC 28607	RE 2023 2911-48-3179-000 CORRECT BILL RUN	40923	08/16/2023	F09	11318	0 F09 G01	919.84 5,850.18 ----- 6,770.02
1734789 HOWARDS CREEK BAPTIST CHURCH, INC 240 HOWARDS CREEK BAPTIST CHUR BOONE, NC 28607	RE 2023 2911-48-5261-000 CORRECT BILL RUN	40927	08/16/2023	F09	11319	0 F09 G01	3.40 21.62 ----- 25.02
1507173 HOWELL CEMETERY C/O C L MAIN RT. 1 VILAS, NC 28692-9801	RE 2023 1982-30-3412-000 CORRECT BILL RUN	18790	08/16/2023	F07	10255	0 F07 G01	.20 1.27 ----- 1.47

RELEASES - 08/01/2023 TO 08/31/2023

OWNER NAME AND ADDRESS	CAT YEAR PROPERTY REASON	BILL	EFF DATE	JUR	REF NO	VALUE CHARGE	AMOUNT
1616824 HOWELL CEMETERY UNKNOWN BOONE, NC 28607	RE 2023 2934-23-4012-000 CORRECT BILL RUN	47126	08/16/2023	F11	11507	0 F11 G01	.35 1.59 ----- 1.94
1512109 HUCKLEBERRY KNOB PROPERTY OWNERS ASSOCIA C/O RT. 4, BOX 546 BOONE, NC 28607-9451	RE 2023 2828-31-3975-000 CORRECT BILL RUN	29015	08/16/2023	F12	10637	0 F12 G01	.05 .32 ----- .37
1761067 HUNT, DANNY LANE HUNT, HANNAH HENSON 296 WILLOW TRL BOONE, NC 28607	RE 2023 2829-80-9772-000 TAX ADJUSTMENTS	30925	08/29/2023	F02	11704	0 F02 G01	27.00 143.10 ----- 170.10
1536461 INN AT YONAHLOSSEE LLC 2271 HWY 105 BOONE, NC 28607	RE 2023 1899-67-7893-000 CORRECT BILL RUN	7343	08/16/2023	F02	9957	0 F02 G01	.06 .32 ----- .38
1536461 INN AT YONAHLOSSEE LLC 2271 HWY 105 BOONE, NC 28607	RE 2023 1899-71-9354-000 CORRECT BILL RUN	7440	08/16/2023	F12	9961	0 F12 G01	63.54 404.11 ----- 467.65
1640918 INNOVI LLC DBA/JERSEY MIKES SUBS 119 NEW MARKET CENTER BOONE, NC 28607	PP 2020 640918999 TAX RELEASES BUSINESS CLOSED UNDER THIS NAME	438	08/24/2023	C02	11639	0 G01 C02 G01L C02L	258.93 263.43 25.89 26.34 ----- 574.59
1640918 INNOVI LLC DBA/JERSEY MIKES SUBS 119 NEW MARKET CENTER BOONE, NC 28607	PP 2021 640918999 TAX RELEASES BUSINESS CLOSED UNDER THIS NAME	3514	08/24/2023	C02	11638	0 G01 C02 G01L C02L	238.13 260.00 23.81 26.00 ----- 547.94
1640918 INNOVI LLC DBA/JERSEY MIKES SUBS 119 NEW MARKET CENTER BOONE, NC 28607	PP 2022 640918999 TAX RELEASES CLOSED BUSINESS	3596	08/24/2023	C02	11637	0 G01 C02	174.11 197.10 ----- 371.21

RELEASES - 08/01/2023 TO 08/31/2023

OWNER NAME AND ADDRESS	CAT YEAR PROPERTY REASON	BILL	EFF DATE	JUR	REF NO	VALUE CHARGE	AMOUNT
1640918 INNOVI LLC DBA/JERSEY MIKES SUBS 119 NEW MARKET CENTER BOONE, NC 28607	PP 2023 640918999 TAX RELEASES BUSINESS CLOSED UNDER THIS NAME	3342	08/24/2023	C02	11640	0 G01 C02	162.50 191.63 ----- 354.13
1851843 ISAENKO, ALEKSANDR A ISAENKO, PAMELA J 1751 PAYNE BRANCH RD BOONE, NC 28607	RE 2023 2910-27-5090-011 CORRECT BILL RUN	38813	08/16/2023	C02	11140	0 C02 G01	688.28 583.66 ----- 1,271.94
1809945 J ALLEN TRUCKING CO 4121 PEGGY LANE MINT HILL, NC 28227	PP 2023 3149 TAX RELEASES DOES NOT OWN THE PROPERTY	994	08/30/2023	F12	11735	0 F12 G01 SWF	3.43 21.78 102.87 ----- 128.08
1846412 JAMES IV, LLC 1001 PEARCE DR # 204 CLEARWATER, FL 33764	RE 2023 2901-29-1341-000 CORRECT BILL RUN	35920	08/16/2023	F02	10969	0 F02 G01	.06 .32 ----- .38
1612467 JB PROPERTIES OF BLOWING ROCK LLC C/O MELANIE HORVAT 255 SOUTH COUNTY RD. PALM BEACH, FL 33480	RE 2023 1898-80-5260-000 CORRECT BILL RUN	6156	08/16/2023	F12	9927	0 F12 G01	.25 1.59 ----- 1.84
1827634 JOHNSON, KEVIN J JOHNSON, ELIZABETH A 104 DELAFIELD CT MORRISVILLE, NC 27560	RE 2023 2901-51-8970-000 CORRECT BILL RUN	36368	08/16/2023	F02	10974	0 G01 F02	.32 .06 ----- .38
1809821 JOLLY, TAMALA L. PO BOX 874 BLOWING ROCK, NC 28605	RE 2023 2807-89-2543-000 TAX ADJUSTMENTS	23870	08/17/2023	C03	11624	0 G01	1,915.00
1089465 JONES, JOSEPH NED AND JUDY 142 EDSEL LANE BOONE, NC 28607-9399	RE 2023 2912-51-6939-000 TAX ADJUSTMENTS	41752	08/29/2023	F09	11717	0 F09 G01	22.50 143.10 ----- 165.60

RELEASES - 08/01/2023 TO 08/31/2023

OWNER NAME AND ADDRESS	CAT YEAR PROPERTY REASON	BILL	EFF DATE	JUR	REF NO	VALUE CHARGE	AMOUNT
1854576 JONES, WILLIAM CLAYTON JONES, KRISTY 303 HIDDEN PINE DR FLEETWOOD, NC 28626	RE 2023 2931-60-5936-000 CORRECT BILL RUN	46397	08/16/2023	F10	11486	0 F10 G01 SWF	136.05 865.28 102.87 1,104.20
1522150 JOSEPHS, FREDERICK ALLEN 4509 RIVER RANCH RD MILTON, FL 32583	RE 2023 2817-16-7149-000 CORRECT BILL RUN	25548	08/16/2023	C03	10509	0 G01	230.55
1826806 KELLER, JACOB M KELLER, HANNAH C 272 WOODLAND DR BOONE, NC 28607	RE 2023 2910-17-5512-000 TAX ADJUSTMENTS	38509	08/29/2023	C02	11711	0 C02 G01	168.75 143.10 ----- 311.85
1565362 KELLWOOD II SUBDIVISION PROPERTY OWNERS C/O RICHARD FOUTZ 771 FOREST RIDGE DRIVE BOONE, NC 28607	RE 2023 2829-18-2290-000 CORRECT BILL RUN	29939	08/16/2023	F02	10658	0 F02 G01	10.68 56.60 ----- 67.28
1813800 KELLWOODS I TOWNHOUSE DEVELOPMENT C/O ADVANCED REALTY 2575 HWY 105 S STE 70 BOONE, NC 28607	RE 2023 2829-19-3784-000 CORRECT BILL RUN	29974	08/16/2023	C02	10660	0 C02 G01	112.50 95.40 ----- 207.90
1813800 KELLWOODS I TOWNHOUSE DEVELOPMENT C/O ADVANCED REALTY 2575 HWY 105 S STE 70 BOONE, NC 28607	RE 2023 2829-19-4663-000 CORRECT BILL RUN	29986	08/16/2023	C02	10663	0 C02 G01	112.50 95.40 ----- 207.90
1813800 KELLWOODS I TOWNHOUSE DEVELOPMENT C/O ADVANCED REALTY 2575 HWY 105 S STE 70 BOONE, NC 28607	RE 2023 2829-19-4825-000 CORRECT BILL RUN	29989	08/16/2023	C02	10664	0 C02 G01	112.50 95.40 ----- 207.90
1813800 KELLWOODS I TOWNHOUSE DEVELOPMENT C/O ADVANCED REALTY 2575 HWY 105 S STE 70 BOONE, NC 28607	RE 2023 2829-19-4964-000 CORRECT BILL RUN	29994	08/16/2023	C02	10665	0 C02 G01	112.50 95.40 ----- 207.90

RELEASES - 08/01/2023 TO 08/31/2023

OWNER NAME AND ADDRESS	CAT YEAR PROPERTY REASON	BILL	EFF DATE	JUR	REF NO	VALUE CHARGE	AMOUNT
1813800 KELLWOODS I TOWNHOUSE DEVELOPMENT C/O ADVANCED REALTY 2575 HWY 105 S STE 70 BOONE, NC 28607	RE 2023 2829-19-5654-000 CORRECT BILL RUN	29998	08/16/2023	C02	10666	0 C02 G01	112.50 95.40 ----- 207.90
1813800 KELLWOODS I TOWNHOUSE DEVELOPMENT C/O ADVANCED REALTY 2575 HWY 105 S STE 70 BOONE, NC 28607	RE 2023 2829-19-5762-000 CORRECT BILL RUN	29999	08/16/2023	C02	10667	0 C02 G01	112.50 95.40 ----- 207.90
1813800 KELLWOODS I TOWNHOUSE DEVELOPMENT C/O ADVANCED REALTY 2575 HWY 105 S STE 70 BOONE, NC 28607	RE 2023 2829-19-5890-000 CORRECT BILL RUN	30000	08/16/2023	C02	10668	0 C02 G01	112.50 95.40 ----- 207.90
1813800 KELLWOODS I TOWNHOUSE DEVELOPMENT C/O ADVANCED REALTY 2575 HWY 105 S STE 70 BOONE, NC 28607	RE 2023 2829-19-5944-000 CORRECT BILL RUN	30002	08/16/2023	C02	10669	0 C02 G01	112.50 95.40 ----- 207.90
1813800 KELLWOODS I TOWNHOUSE DEVELOPMENT C/O ADVANCED REALTY 2575 HWY 105 S STE 70 BOONE, NC 28607	RE 2023 2829-19-6921-000 CORRECT BILL RUN	30008	08/16/2023	C02	10670	0 C02 G01	112.50 95.40 ----- 207.90
1516374 KELLWOODS II CONDOMINIUMS ASSOCIATION IN P O BOX 1381 BOONE, NC 28607-1381	RE 2023 2829-19-8643-000 CORRECT BILL RUN	30066	08/16/2023	C02	10672	0 C02 G01	112.50 95.40 ----- 207.90
1731094 KING, ROBERT G 381 SUNNY CHESTNUT BOONE, NC 28607-9518	RE 2023 2902-20-0431-000 CORRECT BILL RUN	37014	08/16/2023	F02	10995	0 F02 G01	1.68 8.90 ----- 10.58
1593388 KINGSWOOD PROPERTY OWNERS ASSOC KING ST BOONE, NC 28607	RE 2023 2910-18-6370-000 CORRECT BILL RUN	38565	08/16/2023	C02	11124	0 C02 G01	44.63 37.84 ----- 82.47

RELEASES - 08/01/2023 TO 08/31/2023

OWNER NAME AND ADDRESS	CAT YEAR PROPERTY REASON	BILL	EFF DATE	JUR	REF NO	VALUE CHARGE	AMOUNT
1774308 KLUTTZ PRESERVATION INC P.O. BOX 1251 BOONE, NC 28607	RE 2023 2817-36-8419-000 CORRECT BILL RUN	25929	08/16/2023	C03	10525	0 G01	300.83
1774308 KLUTTZ PRESERVATION INC P.O. BOX 1251 BOONE, NC 28607	RE 2023 2817-46-0435-000 CORRECT BILL RUN	26144	08/16/2023	C03	10532	0 G01	15.90
1812875 KOHLES, PATRICIA W, TRUSTEE PATRICIA W KOHLES REVOCABLE TRUST 1401 MEAT CAMP RD BOONE, NC 28607	RE 2023 2913-22-7651-000 TAX ADJUSTMENTS	42070	08/29/2023	F09	11718	0 F09 G01	22.50 143.10 ----- 165.60
1735251 KW HOLDING COMPANY, LLC KUESTER REAL ESTATE SERVICES PO BOX 3340 FT MILL, SC 29745	RE 2023 2910-27-6826-000 CORRECT BILL RUN	38822	08/16/2023	C02	11142	0 C02 G01	3,366.75 2,855.00 ----- 6,221.75
1639609 L & M OF BOONE, LLC 958 RIVER RIDGE RD BOONE, NC 28607	RE 2023 2932-34-1357-000 CORRECT BILL RUN	46644	08/16/2023	F09	11489	0 F09 G01	.50 3.18 ----- 3.68
1526146 LAKE VIEW ACRES UNKNOWN BOONE, NC 28607-	RE 2023 2951-54-5801-000 CORRECT BILL RUN	48556	08/16/2023	F10	11552	0 F10 G01	2.00 12.72 ----- 14.72
1536406 LAKES COMMUNITY DEVELOPMENT CO INC C/O BRIAN ROGERS 151 MR BISH BLVD BOONE, NC 28607	RE 2023 1878-25-2906-000 CORRECT BILL RUN	963	08/16/2023	C04	9760	0 G01	316.41
1536406 LAKES COMMUNITY DEVELOPMENT CO INC C/O BRIAN ROGERS 151 MR BISH BLVD BOONE, NC 28607	RE 2023 1878-25-3746-000 CORRECT BILL RUN	965	08/16/2023	C04	9761	0 G01	47.70
1575584 LAKES COMMUNITY PROPERTY OWNERS ASSN INC PO BOX 1838 BANNER ELK, NC 28604	RE 2023 1878-47-1817-000 CORRECT BILL RUN	1265	08/16/2023	C04	9780	0 G01	205.75

RELEASES - 08/01/2023 TO 08/31/2023

OWNER NAME AND ADDRESS	CAT YEAR PROPERTY REASON	BILL	EFF DATE	JUR	REF NO	VALUE CHARGE	AMOUNT
1575584 LAKES COMMUNITY PROPERTY OWNERS ASSN INC PO BOX 1838 BANNER ELK, NC 28604	RE 2023 1878-47-6877-000 CORRECT BILL RUN	1288	08/16/2023	C04	9784	0 G01	453.47
1575584 LAKES COMMUNITY PROPERTY OWNERS ASSN INC PO BOX 1838 BANNER ELK, NC 28604	RE 2023 1878-48-9623-000 CORRECT BILL RUN	1332	08/16/2023	C04	9785	0 G01	185.71
1575584 LAKES COMMUNITY PROPERTY OWNERS ASSN INC PO BOX 1838 BANNER ELK, NC 28604	RE 2023 1878-59-3012-000 CORRECT BILL RUN	1487	08/16/2023	C04	9791	0 G01	86.81
1630543 LAUREL CREEK TOWN HOMES OWNERS ASSN INC PO BOX 3560 BOONE, NC 28607	RE 2023 1990-35-9349-000 CORRECT BILL RUN	20422	08/16/2023	FS1	10297	0 FS1 G01	16.25 103.35 ----- 119.60
1630543 LAUREL CREEK TOWN HOMES OWNERS ASSN INC PO BOX 3560 BOONE, NC 28607	RE 2023 1990-45-0431-000 CORRECT BILL RUN	20507	08/16/2023	FS1	10303	0 FS1 G01	16.25 103.35 ----- 119.60
1630543 LAUREL CREEK TOWN HOMES OWNERS ASSN INC PO BOX 3560 BOONE, NC 28607	RE 2023 1990-45-0493-000 CORRECT BILL RUN	20508	08/16/2023	F02	10304	0 F02 G01	19.50 103.35 ----- 122.85
1630543 LAUREL CREEK TOWN HOMES OWNERS ASSN INC PO BOX 3560 BOONE, NC 28607	RE 2023 1990-45-1437-000 CORRECT BILL RUN	20516	08/16/2023	F02	10306	0 F02 G01	19.50 103.35 ----- 122.85
1630543 LAUREL CREEK TOWN HOMES OWNERS ASSN INC PO BOX 3560 BOONE, NC 28607	RE 2023 1990-45-1875-000 CORRECT BILL RUN	20520	08/16/2023	F02	10307	0 F02 G01	19.50 103.35 ----- 122.85
1630543 LAUREL CREEK TOWN HOMES OWNERS ASSN INC PO BOX 3560 BOONE, NC 28607	RE 2023 1990-45-2507-000 CORRECT BILL RUN	20527	08/16/2023	F02	10308	0 F02 G01	19.50 103.35 ----- 122.85

RELEASES - 08/01/2023 TO 08/31/2023

OWNER NAME AND ADDRESS	CAT YEAR PROPERTY REASON	BILL	EFF DATE JUR	REF NO	VALUE CHARGE	AMOUNT
1630543 LAUREL CREEK TOWN HOMES OWNERS ASSN INC PO BOX 3560 BOONE, NC 28607	RE 2023 1990-45-2663-000 CORRECT BILL RUN	20528	08/16/2023 F02	10309	0 F02 G01	9.90 52.47 ----- 62.37
1630543 LAUREL CREEK TOWN HOMES OWNERS ASSN INC PO BOX 3560 BOONE, NC 28607	RE 2023 1990-45-2778-000 CORRECT BILL RUN	20531	08/16/2023 F02	10310	0 F02 G01	19.50 103.35 ----- 122.85
1630543 LAUREL CREEK TOWN HOMES OWNERS ASSN INC PO BOX 3560 BOONE, NC 28607	RE 2023 1990-45-2781-000 CORRECT BILL RUN	20532	08/16/2023 F02	10311	0 F02 G01	19.50 103.35 ----- 122.85
1630543 LAUREL CREEK TOWN HOMES OWNERS ASSN INC PO BOX 3560 BOONE, NC 28607	RE 2023 1990-46-3085-000 CORRECT BILL RUN	20550	08/16/2023 F02	10313	0 F02 G01	19.50 103.35 ----- 122.85
1514595 LAUREL CREST POA C/O HARRY LYONS RT. 1, BOX 8 BOONE, NC 28607-9801	RE 2023 1898-39-0460-000 CORRECT BILL RUN	6066	08/16/2023 F01	9925	0 F01 G01	.05 .32 ----- .37
1510311 LAUREL FORK BAPTIST CHURCH (TRUSTEES) PO BOX 1147 BOONE, NC 28607	RE 2023 2828-56-0589-000 CORRECT BILL RUN	29206	08/16/2023 F12	10638	0 F12 G01	174.60 1,110.46 ----- 1,285.06
1852466 LAUREL RIDGE PROPERTY OWNERS ASSOCIATION 101 SCENIC DR VILAS, NC 28692	RE 2023 1990-08-7606-000 CORRECT BILL RUN	20188	08/16/2023 FS1	10290	0 FS1 G01	3.55 22.58 ----- 26.13
1852466 LAUREL RIDGE PROPERTY OWNERS ASSOCIATION 101 SCENIC DR VILAS, NC 28692	RE 2023 1990-09-5165-000 CORRECT BILL RUN	20199	08/16/2023 FS1	10292	0 FS1 G01	34.90 221.96 ----- 256.86
1628 LAUREL SPRINGS BAPTIST CHURCH CARROLL, STERLING C /TR 2599 OLD NC HWY 60 DEEP GAP, NC 28618	RE 2023 2941-75-5070-000 CORRECT BILL RUN	47669	08/16/2023 F10	11524	0 F10 G01	1,519.38 9,663.26 ----- 11,182.64

RELEASES - 08/01/2023 TO 08/31/2023

OWNER NAME AND ADDRESS	CAT YEAR PROPERTY REASON	BILL	EFF DATE	JUR	REF NO	VALUE CHARGE	AMOUNT
1094952 LAUREL SPRINGS BAPTIST CHURCH 3215 OLD NC HWY 60 DEEP GAP, NC 28618	RE 2023 2941-84-5241-000 CORRECT BILL RUN	47700	08/16/2023	F10	11528	0 F10 G01	.25 1.59 ----- 1.84
1638106 LAUREL SPRINGS BAPTIST CHURCH, TRUSTEES 7504 US HWY 421 S DEEP GAP, NC 28618-9207	RE 2023 2941-83-5640-000 CORRECT BILL RUN	47689	08/16/2023	F10	11525	0 F10 G01	14.75 93.81 ----- 108.56
1539925 LAURELWOOD PROPERTY OWNERS ASSN INC 222 MISTLETOE DR GREENSBORO, NC 27403	RE 2023 2941-14-8837-000 CORRECT BILL RUN	47488	08/16/2023	F10	11516	0 F10 G01	.05 .32 ----- .37
1539925 LAURELWOOD PROPERTY OWNERS ASSN INC 222 MISTLETOE DR GREENSBORO, NC 27403	RE 2023 2941-15-3873-000 CORRECT BILL RUN	47494	08/16/2023	F10	11517	0 F10 G01	.60 3.82 ----- 4.42
1539925 LAURELWOOD PROPERTY OWNERS ASSN INC 222 MISTLETOE DR GREENSBORO, NC 27403	RE 2023 2941-15-9100-000 CORRECT BILL RUN	47516	08/16/2023	F10	11518	0 F10 G01	.05 .32 ----- .37
1539925 LAURELWOOD PROPERTY OWNERS ASSN INC 222 MISTLETOE DR GREENSBORO, NC 27403	RE 2023 2941-25-1455-000 CORRECT BILL RUN	47577	08/16/2023	F10	11520	0 F10 G01	.05 .32 ----- .37
1592291 LEGAL AID OF NC INC PO BOX 26087 RALEIGH, NC 27611	RE 2023 2900-89-6350-000 CORRECT BILL RUN	35374	08/16/2023	MS1	10938	0 C02 G01 MS1	3,243.23 2,750.25 1,362.15 ----- 7,355.63
1753258 LEGGETT, JOHN A 431 JOE FARTHING RD SUGAR GROVE, NC 28679	RE 2023 1943-56-4300-000 TAX ADJUSTMENTS	10763	08/29/2023	F04	11668	0 F04 G01	22.50 143.10 ----- 165.60
1097377 LIBERTY BAPTIST CHURCH C/O DEACON THOMAS MILLER 1264 MEAT CAMP ROAD BOONE, NC 28607	RE 2023 2913-27-0288-000 CORRECT BILL RUN	42118	08/16/2023	F09	11360	0 F09 G01	5.95 37.84 ----- 43.79

RELEASES - 08/01/2023 TO 08/31/2023

OWNER NAME AND ADDRESS	CAT YEAR PROPERTY REASON	BILL	EFF DATE	JUR	REF NO	VALUE CHARGE	AMOUNT
1097377 LIBERTY BAPTIST CHURCH C/O DEACON THOMAS MILLER 1264 MEAT CAMP ROAD BOONE, NC 28607	RE 2023 2913-27-1370-000 CORRECT BILL RUN	42120	08/16/2023	F09 F09	11361	0 F09 G01	53.53 340.42 ----- 393.95
1821191 LISKEY, HERBERT 223 S LAKEVIEW AVE WINTER GARDEN, FL 34787	RE 2023 1940-49-1085-000 CORRECT BILL RUN	8025	08/16/2023	C05	9984	0 G01	27.35
1594126 LITTLE BAVARIA PROPERTY OWNERS ASSN .C/O DEAL,MOSELEY,SMITH PO BOX 311 BOONE, NC 28607	RE 2023 1981-61-7894-000 CORRECT BILL RUN	18411	08/16/2023	F07 F07	10244	0 F07 G01	17.35 110.35 ----- 127.70
1731071 LODGES AT WINKLERS CREEK PROPERTY OWNERS PO BOX 193 BOONE, NC 28607	RE 2023 2809-65-6896-000 CORRECT BILL RUN	24796	08/16/2023	F02 F02	10480	0 F02 G01	.06 .32 ----- .38
1546934 LOFLIN, PAUL STEVEN LOFLIN, ELIZABETH B PO BOX 597 VALLE CRUCIS, NC 28691	RE 2023 1981-34-5197-000 CORRECT BILL RUN	18242	08/16/2023	F07 F07	10240	0 F07 G01	.05 .32 ----- .37
1098821 LOOKABILL, JAMES P O BOX 1174 BOONE, NC 28607-1174	RE 2023 2930-15-0999-000 TAX ADJUSTMENTS	45533	08/29/2023	F02 F02	11727	0 F02 G01	27.00 143.10 ----- 170.10
1766563 LORI GREENE REVOCABLE TRUST GREENE, LORI D 321 SNYDER BRANCH RD TODD, NC 28684	RE 2023 2915-27-5951-000 TAX ADJUSTMENTS	42671	08/29/2023	FX9 FX9	11720	0 FX9 G01	22.50 143.10 ----- 165.60
1099159 LOVE, JAMES H AND KATHRYN 1689 SUNSET DRIVE BLOWING ROCK, NC 28605-9246	RE 2023 2817-37-7381-000 TAX RELEASES vet exemption didn't calculate correctly	25965	08/24/2023	C03 C03	11641	0 G01	143.10
1268812 LOVINGOOD, JOAN M 4560 COOPER RD SARASOTA, FL 34232-1912	RE 2023 1869-32-3282-000 CORRECT BILL RUN	346	08/16/2023	F08 F08	9733	0 F08 G01	2.00 12.72 ----- 14.72

RELEASES - 08/01/2023 TO 08/31/2023

OWNER NAME AND ADDRESS	CAT YEAR PROPERTY REASON	BILL	EFF DATE	JUR	REF NO	VALUE CHARGE	AMOUNT
1701181 LOWE, JAMES E WELLS, PAUL 205 ELLIOT CIR BLOWING ROCK, NC 28605	RE 2023 2818-30-0667-000 CORRECT BILL RUN	26843	08/16/2023	C03	10581	0 G01	.32
1099589 LOYAL ORDER OF MOOSE P O BOX 1211 BOONE, NC 28607-1211	RE 2023 2910-82-2971-000 CORRECT BILL RUN	40142	08/16/2023	C02	11272	0 C02 G01	1,400.63 1,187.73 ----- 2,588.36
1561867 M AND G LLC 870 STATE FARM ROAD SUITE 101 BOONE, NC 28607	RE 2023 2910-53-8187-000 CORRECT BILL RUN	39691	08/16/2023	C02	11186	0 C02 G01	.38 .32 ----- .70
1100502 MABEL BAPTIST CHURCH 6218 OLD US HIGHWAY 421 ZIONVILLE, NC 28698-9322	RE 2023 1984-56-6880-000 CORRECT BILL RUN	19853	08/16/2023	F06	10279	0 F06 G01	105.71 672.28 ----- 777.99
1100502 MABEL BAPTIST CHURCH 6218 OLD US HIGHWAY 421 ZIONVILLE, NC 28698-9322	RE 2023 1984-57-4651-000 CORRECT BILL RUN	19859	08/16/2023	F06	10280	0 F06 G01	.05 .32 ----- .37
1100502 MABEL BAPTIST CHURCH 6218 OLD US HIGHWAY 421 ZIONVILLE, NC 28698-9322	RE 2023 1984-57-4690-000 CORRECT BILL RUN	19860	08/16/2023	F06	10281	0 F06 G01	.05 .32 ----- .37
1100494 MABEL METHODIST CHURCH 5932 OLD US HWY 421 ZIONVILLE, NC 28698	RE 2023 1984-45-6709-000 CORRECT BILL RUN	19817	08/16/2023	F06	10277	0 F06 G01	176.13 1,120.16 ----- 1,296.29
1100494 MABEL METHODIST CHURCH 5932 OLD US HWY 421 ZIONVILLE, NC 28698	RE 2023 1984-45-6867-000 CORRECT BILL RUN	19818	08/16/2023	F06	10278	0 F06 G01	.25 1.59 ----- 1.84
1598480 MABEL UNITED METHODIST CHURCH 5932 OLD US HWY 421 ZIONVILLE, NC 28698	RE 2023 1984-30-5490-000 TAX ADJUSTMENTS	19743	08/17/2023	F06	11619	0 F06 G01	.05 .32 ----- .37

RELEASES - 08/01/2023 TO 08/31/2023

OWNER NAME AND ADDRESS	CAT YEAR PROPERTY REASON	BILL	EFF DATE JUR	REF NO	VALUE CHARGE	AMOUNT
1598480 MABEL UNITED METHODIST CHURCH 5932 OLD US HWY 421 ZIONVILLE, NC 28698	RE 2023 1984-30-6346-000 CORRECT BILL RUN	19745	08/16/2023 F06	10276	0 F06 G01	.25 1.59 ----- 1.84
1598480 MABEL UNITED METHODIST CHURCH 5932 OLD US HWY 421 ZIONVILLE, NC 28698	RE 2023 1984-30-7547-000 TAX ADJUSTMENTS	19746	08/17/2023 F06	11618	0 F06 G01	.05 .32 ----- .37
1313543 MACONI, MARK W INC 31111 US HIGHWAY 19 N PALM HARBOR, FL 34684-4438	RE 2023 1950-24-4265-000 CORRECT BILL RUN	11822	08/16/2023 C05	10069	0 G01	17.49
1500595 MAIN FAMILY CEMETARY . BOONE, NC 28607-	RE 2023 2905-94-0919-000 CORRECT BILL RUN	37887	08/16/2023 FX9	11041	0 FX9 G01	.05 .32 ----- .37
1590569 MAIN, CLAYTON LOVILL 5676 MEAT CAMP ROAD TODD, NC 28684	RE 2023 2905-51-7307-000 TAX ADJUSTMENTS	37835	08/29/2023 F09	11707	0 F09 G01	22.50 143.10 ----- 165.60
1101476 MANGRUM, DELORSE NADINE 1407 OLD BRISTOL RD BOONE, NC 28607-7680	RE 2023 1991-73-7897-000 TAX ADJUSTMENTS	21397	08/29/2023 F02	11692	0 F02 G01	27.00 143.10 ----- 170.10
1774449 MANGUM, BRYANT MANGUM KATHY 413 RAVEN ROCK DR BOONE, NC 28607	RE 2023 2931-16-0465-000 TAX ADJUSTMENTS	46041	08/29/2023 F09	11728	0 F09 G01	22.50 143.10 ----- 165.60
1253301 MANOR 1 CONDO ASSOC C/O MCGLADREY AND PULLEN CPA 1420B OLD LENOIR RD HICKORY, NC 28601-2278	RE 2023 2807-66-4867-000 CORRECT BILL RUN	23441	08/16/2023 C03	10390	0 G01	286.20
1532597 MARIAH NORTH II CONDOMINIUM OWNERS ASSOC C/O JOHN VOGT 3923 MONTEREY PINES TRAIL MICCOSUKEE, FL 32309	RE 2023 1950-10-6844-000 CORRECT BILL RUN	11240	08/16/2023 C05	10041	0 G01	47.70

RELEASES - 08/01/2023 TO 08/31/2023

OWNER NAME AND ADDRESS	CAT YEAR PROPERTY REASON	BILL	EFF DATE	JUR	REF NO	VALUE CHARGE	AMOUNT
1752698 MARTIN, MICHAEL D 2502 DOUBLE EAGLE CT TALLAHASSEE, FL 32312	RE 2023 1878-25-5633-000 CORRECT BILL RUN	975	08/16/2023	C04	9762	0 G01	47.70
1102771 MASONIC LODGE PO BOX 80 DEEP GAP, NC 28618	RE 2023 2951-84-9466-000 CORRECT BILL RUN	48665	08/16/2023	F10	11554	0 F10 G01	185.44 1,179.40 ----- 1,364.84
1595361 MAST FARM RIDGE PROPERTY OWNERS ASSN .C/O DOUG COLE 347 WOODBRIAR DR SUGAR GROVE, NC 28679	RE 2023 1972-51-9312-000 CORRECT BILL RUN	16626	08/16/2023	F07	10187	0 F07 G01	.05 .32 ----- .37
1104017 MATNEY COMMUNITY CLUB C/O LAVOLA CARENDER RT 1 BANNER ELK, NC 28604-9801	RE 2023 1869-87-6819-000 CORRECT BILL RUN	575	08/16/2023	F08	9740	0 F08 G01	68.47 435.44 ----- 503.91
1737663 MATNEY LIBERTY CHURCH 7121 NC HWY 194 S BANNER ELK, NC 28604	RE 2023 1879-09-5981-000 CORRECT BILL RUN	2280	08/16/2023	F08	9812	0 F08 G01	108.77 691.75 ----- 800.52
1814323 MATTHEWS, ELIZABETH ANN MCCALL, LEE ANN P O BOX 1932 BLOWING ROCK, NC 28605	RE 2023 2809-16-1741-000 TAX ADJUSTMENTS	24607	08/29/2023	F02	11698	0 F02 G01	27.00 143.10 ----- 170.10
1519449 MCDONOUGH, CLAIRE T 184 MOUNTAIN CLUB DR APT D2 VILAS, NC 28692-8976	RE 2023 1990-36-7017-000 TAX ADJUSTMENTS	20461	08/29/2023	FS1	11651	0 FS1 G01	22.50 143.10 ----- 165.60
1106038 MCELYEA, JOHN L AND BARBARA 780 CAMP JOY RD ZIONVILLE, NC 28698-9763	RE 2023 1984-92-8197-000 TAX ADJUSTMENTS	19962	08/29/2023	F06	11688	0 F06 G01	22.50 143.10 ----- 165.60
1730414 MCKINNEY, SAVANNAH CLAIRE 412 OAK ST BOONE, NC 28607	RE 2023 2910-06-9546-000 TAX RELEASES	38129	08/28/2023	C02	11642	97,300 C02 G01	364.87 309.42 ----- 674.29

RELEASES - 08/01/2023 TO 08/31/2023

OWNER NAME AND ADDRESS	CAT YEAR PROPERTY REASON	BILL	EFF DATE	JUR	VALUE	CHARGE	AMOUNT
					REF NO		
1730414 MCKINNEY, SAVANNAH CLAIRE 412 OAK ST BOONE, NC 28607	RE 2023 2910-06-9546-000 TAX RELEASES	38129	08/28/2023	C02	189,800	C02 G01	711.75 603.56 ----- 1,315.31
1510369 MEADOWBROOK P.O.A. C/O ERIC PURVES 4 MEADOWBROOK LANE BOONE, NC 28607-9474	RE 2023 2828-56-5251-000 CORRECT BILL RUN	29209	08/16/2023	F12	0	F12 G01	.05 .32 ----- .37
1510369 MEADOWBROOK P.O.A. C/O ERIC PURVES 4 MEADOWBROOK LANE BOONE, NC 28607-9474	RE 2023 2828-56-5361-000 CORRECT BILL RUN	29211	08/16/2023	F12	0	F12 G01	.05 .32 ----- .37
1507098 MEADOWRIDGE HOMEOWNERS ASSOC C/O APPALACHIAN MGT 768 W KING ST BOONE, NC 28607	RE 2023 2920-45-7936-000 CORRECT BILL RUN	43458	08/16/2023	F02	0	F02 G01	.06 .32 ----- .38
1507098 MEADOWRIDGE HOMEOWNERS ASSOC C/O APPALACHIAN MGT 768 W KING ST BOONE, NC 28607	RE 2023 2920-45-9723-000 CORRECT BILL RUN	43471	08/16/2023	F02	0	F02 G01	.06 .32 ----- .38
1507098 MEADOWRIDGE HOMEOWNERS ASSOC C/O APPALACHIAN MGT 768 W KING ST BOONE, NC 28607	RE 2023 2920-46-8053-000 CORRECT BILL RUN	43502	08/16/2023	F02	0	F02 G01	9.84 52.15 ----- 61.99
1507098 MEADOWRIDGE HOMEOWNERS ASSOC C/O APPALACHIAN MGT 768 W KING ST BOONE, NC 28607	RE 2023 2920-55-0835-000 CORRECT BILL RUN	43601	08/16/2023	F02	0	F02 G01	.06 .32 ----- .38
1390277 MEADOWRIDGE HOMEOWNERS ASSOC. C/O APPALACHIAN MGT 768 W KING ST BOONE, NC 28607	RE 2023 2920-45-4599-000 CORRECT BILL RUN	43445	08/16/2023	F02	0	F02 G01	.84 4.45 ----- 5.29
1390277 MEADOWRIDGE HOMEOWNERS ASSOC. C/O APPALACHIAN MGT 768 W KING ST BOONE, NC 28607	RE 2023 2920-45-5892-000 CORRECT BILL RUN	43446	08/16/2023	F02	0	F02 G01	.06 .32 ----- .38

RELEASES - 08/01/2023 TO 08/31/2023

OWNER NAME AND ADDRESS	CAT YEAR PROPERTY REASON	BILL	EFF DATE	JUR	REF NO	VALUE CHARGE	AMOUNT
1390277 MEADOWRIDGE HOMEOWNERS ASSOC. C/O APPALACHIAN MGT 768 W KING ST BOONE, NC 28607	RE 2023 2920-45-7643-000 CORRECT BILL RUN	43456	08/16/2023	F02	11419	0 F02 G01	3.06 16.22 ----- 19.28
1108265 MEAT CAMP ASSEMBLY OF GOD CHURCH RT 2 BOONE, NC 28607-9802	RE 2023 2904-71-9984-000 CORRECT BILL RUN	37662	08/16/2023	F09	11011	0 F09 G01	23.00 146.28 ----- 169.28
1108273 MEAT CAMP BAPT CHURCH AND PARSONAGE 256 MEAT CAMP CHURCH ROAD BOONE, NC 28607	RE 2023 2912-88-2920-000 CORRECT BILL RUN	41923	08/16/2023	F09	11350	0 F09 G01	212.00 1,348.29 ----- 1,560.29
1108273 MEAT CAMP BAPT CHURCH AND PARSONAGE 256 MEAT CAMP CHURCH ROAD BOONE, NC 28607	RE 2023 2912-89-0278-000 CORRECT BILL RUN	41926	08/16/2023	F09	11352	0 F09 G01	75.20 478.27 ----- 553.47
1211820 MEAT CAMP BAPTIST CHURCH TRUSTEES 236 MEAT CAMP BAPTIST CHURCH R BOONE, NC 28607	RE 2023 2912-89-1343-000 CORRECT BILL RUN	41927	08/16/2023	F09	11353	0 F09 G01	1.05 6.68 ----- 7.73
1211820 MEAT CAMP BAPTIST CHURCH TRUSTEES 236 MEAT CAMP BAPTIST CHURCH R BOONE, NC 28607	RE 2023 2912-89-2103-000 CORRECT BILL RUN	41929	08/16/2023	F09	11354	0 F09 G01	.40 2.54 ----- 2.94
1211820 MEAT CAMP BAPTIST CHURCH TRUSTEES 236 MEAT CAMP BAPTIST CHURCH R BOONE, NC 28607	RE 2023 2912-89-2224-000 CORRECT BILL RUN	41930	08/16/2023	F09	11355	0 F09 G01	.25 1.59 ----- 1.84
1645779 MEAT CAMP VOLUNTEER FIRE DEPT INC 200 DELL COFFEY RD BOONE, NC 28607	RE 2023 2912-88-6649-000 CORRECT BILL RUN	41924	08/16/2023	F09	11351	0 F09 G01	372.91 2,371.71 ----- 2,744.62
1701908 MEDFORD, RHONDA PATTERSON 186 NEW RIVER XING STE C BOONE, NC 28607	RE 2023 2923-91-6173-000 CORRECT BILL RUN	45094	08/16/2023	F09	11469	0 F09 G01	3.20 20.35 ----- 23.55

RELEASES - 08/01/2023 TO 08/31/2023

OWNER NAME AND ADDRESS	CAT YEAR PROPERTY REASON	BILL	EFF DATE JUR	REF NO	VALUE CHARGE	AMOUNT
1853394 MEDLIN, RAY L, CO-TRUSTEE MEDLIN, KATHLEEN M, CO-TRUSTEE 843 FORESTRIDGE DR BOONE, NC 28607	RE 2023 2829-07-5848-000 TAX ADJUSTMENTS	29691	08/29/2023 F02	11700	0 F02 G01	27.00 143.10 ----- 170.10
1520848 MENDLER, RICHARD LEE MENDLER, KAREN J 3654 ANDY HICKS ROAD BANNER ELK, NC 28604	RE 2023 1960-41-2819-000 CORRECT BILL RUN	14509	08/16/2023 F08	10114	0 F08 G01	.25 1.59 ----- 1.84
1791434 MENICHELLI, RONALD 465 RED BARN TRL MATTHEWS, NC 28104	RE 2023 2818-00-2461-000 CORRECT BILL RUN	26528	08/16/2023 C03	10547	0 G01	.32
1745567 MICHAEL, CHARLES BRYAN 1256 36TH AVE VERO BEACH, FL 32960	RE 2023 2910-69-6093-000 CORRECT BILL RUN	39972	08/16/2023 C02	11213	0 C02 G01	68.63 58.19 ----- 126.82
1794402 MICHAEL, CLARA, HEIRS C/O VELVA M COOK 2056 WORLEY RD BANNER ELK, NC 28604	RE 2023 1869-49-7159-000 CORRECT BILL RUN	440	08/16/2023 F08	9734	0 F08 G01	.25 1.59 ----- 1.84
1597798 MID SOUTH HOLDINGS INC 1099 4TH AVE DR NW HICKORY, NC 28601	RE 2023 2910-89-8067-000 CORRECT BILL RUN	40220	08/16/2023 C02	11280	0 C02 G01	49.13 41.66 ----- 90.79
1597798 MID SOUTH HOLDINGS INC 1099 4TH AVE DR NW HICKORY, NC 28601	RE 2023 2910-89-8187-000 CORRECT BILL RUN	40225	08/16/2023 C02	11281	0 C02 G01	105.00 89.04 ----- 194.04
1108992 MIDDLE FORK BAPTIST CHURCH PARSONAGE 268 BISHOPS'S RIDGE PKWY BLOWING ROCK, NC 28605	RE 2023 2819-73-5118-000 CORRECT BILL RUN	28327	08/16/2023 F02	10619	0 F02 G01	288.58 1,529.45 ----- 1,818.03
1109305 MILL RIDGE PROPERTY OWNER'S ASSOC INC 229 CLUBHOUSE DR BANNER ELK, NC 28604	RE 2023 1878-96-3862-000 CORRECT BILL RUN	2076	08/16/2023 F01	9806	0 F01 G01	13.75 87.45 ----- 101.20

RELEASES - 08/01/2023 TO 08/31/2023

OWNER NAME AND ADDRESS	CAT YEAR PROPERTY REASON	BILL	EFF DATE	JUR	REF NO	VALUE CHARGE	AMOUNT
1109305 MILL RIDGE PROPERTY OWNER'S ASSOC INC 229 CLUBHOUSE DR BANNER ELK, NC 28604	RE 2023 1888-16-2507-000 CORRECT BILL RUN	3618	08/16/2023	F01	9849	0 F01 G01	8.55 54.38 ----- 62.93
1439884 MILL RIDGE PROPERTY OWNERS ASSN 229 CLUBHOUSE DR BANNER ELK, NC 28604	RE 2023 1878-96-1096-000 CORRECT BILL RUN	2054	08/16/2023	F01	9805	0 F01 G01	19.00 120.84 ----- 139.84
1439884 MILL RIDGE PROPERTY OWNERS ASSN 229 CLUBHOUSE DR BANNER ELK, NC 28604	RE 2023 1888-06-0466-000 CORRECT BILL RUN	3421	08/16/2023	F01	9843	0 F01 G01	19.05 121.16 ----- 140.21
1439884 MILL RIDGE PROPERTY OWNERS ASSN 229 CLUBHOUSE DR BANNER ELK, NC 28604	RE 2023 1888-06-8056-000 CORRECT BILL RUN	3503	08/16/2023	F01	9845	0 F01 G01	30.00 190.80 ----- 220.80
1109297 MILL RIDGE PROPERTY OWNERS ASSN INC 229 CLUBHOUSE DRIVE BANNER ELK, NC 28604	RE 2023 1878-96-7674-000 CORRECT BILL RUN	2095	08/16/2023	F01	9807	0 F01 G01	129.48 823.46 ----- 952.94
1109297 MILL RIDGE PROPERTY OWNERS ASSN INC 229 CLUBHOUSE DRIVE BANNER ELK, NC 28604	RE 2023 1888-15-1636-000 CORRECT BILL RUN	3593	08/16/2023	F01	9848	0 F01 G01	.05 .32 ----- .37
1585784 MILLER, THOMAS E MILLER, DEBRA G 201 MORNING DOVE LANE BOONE, NC 28607	RE 2023 2911-38-7271-000 TAX ADJUSTMENTS	40775	08/29/2023	F09	11714	0 F09 G01	22.50 143.10 ----- 165.60
1856556 MM HAMPTON ESTATES II LLC 16045 GLEN MIRE DR HUNTERSVILLE, NC 28078	RE 2023 2920-08-8949-000 CORRECT BILL RUN	42950	08/16/2023	C02	11399	0 C02 G01	75.00 63.60 ----- 138.60
1856556 MM HAMPTON ESTATES II LLC 16045 GLEN MIRE DR HUNTERSVILLE, NC 28078	RE 2023 2920-09-3062-000 CORRECT BILL RUN	42957	08/16/2023	C02	11402	0 C02 G01	75.00 63.60 ----- 138.60

RELEASES - 08/01/2023 TO 08/31/2023

OWNER NAME AND ADDRESS	CAT YEAR PROPERTY REASON	BILL	EFF DATE	JUR	REF NO	VALUE CHARGE	AMOUNT
1856556 MM HAMPTON ESTATES II LLC 16045 GLEN MIRE DR HUNTERSVILLE, NC 28078	RE 2023 2920-09-5030-000 CORRECT BILL RUN	42965	08/16/2023	C02	11403	0 C02 G01	75.00 63.60 ----- 138.60
1113505 MOODY, A R MOODY, PANSY F 205 ARNETT HOLLOW RD VILAS, NC 28692-9215	RE 2023 1990-27-5377-000 TAX ADJUSTMENTS	20359	08/29/2023	FS1	11690	0 FS1 G01	22.50 143.10 ----- 165.60
1503568 MOORE, ROBERT AND MILDRED 226 WINDY VALLEY RD VILAS, NC 28692	RE 2023 1980-86-7177-000 TAX ADJUSTMENTS	17987	08/29/2023	FS1	11682	0 FS1 G01	22.50 143.10 ----- 165.60
1519811 MORETZ, JERRY M TR MORETZ, JAMES LEROY TR 1254 BROOKSHIRE RD BOONE, NC 28607	RE 2023 2911-94-3826-000 CORRECT BILL RUN	41491	08/16/2023	F09	11348	0 F09 G01	.50 3.18 ----- 3.68
1846161 MORGAN, JOSEPH MORGAN, REBECCA 570 SORRENTO KNOLLS DR BLOWING ROCK, NC 28605	RE 2023 2829-01-7198-000 CORRECT BILL RUN	29627	08/16/2023	F02	10650	0 F02 G01	5.58 29.57 ----- 35.15
1542355 MORPHEW CEMETARY HARDIN RD BOONE, NC 28607	RE 2023 2942-01-4193-000 CORRECT BILL RUN	47781	08/16/2023	F10	11531	0 F10 G01	.25 1.59 ----- 1.84
1543448 MORRIS, JOHN T MORRIS, JOY R 409 DOGWOOD KNOLL BOONE, NC 28607	RE 2023 2941-12-3477-000 TAX ADJUSTMENTS	47464	08/29/2023	F10	11733	0 F10 G01	22.50 143.10 ----- 165.60
1518725 MOUNT OLIVE BAPTIST CHURCH C/O JOHN AND JOANNA MOORE 405 STONE MOUNTAIN ROAD VILAS, NC 28692	RE 2023 1954-67-8016-000 CORRECT BILL RUN	14231	08/16/2023	F04	10111	0 F04 G01	21.20 134.83 ----- 156.03
1732563 MOUNT VERNON BAPTIST CHURCH 3505 BAMBOO RD BOONE, NC 28607	RE 2023 2920-16-7776-006 CORRECT BILL RUN	43061	08/16/2023	F02	11407	0 F02 G01	39.60 209.88 ----- 249.48

RELEASES - 08/01/2023 TO 08/31/2023

OWNER NAME AND ADDRESS	CAT YEAR PROPERTY REASON	BILL	EFF DATE	JUR	REF NO	VALUE CHARGE	AMOUNT
1761899 MOUNT VERNON BAPTIST CHURCH, INC 3505 BAMBOO RD BOONE, NC 28607	RE 2023 2930-00-1925-000 CORRECT BILL RUN	45412	08/16/2023	F02	11475	0 F02 G01	1,247.26 6,610.46 ----- 7,857.72
1528827 MOUNTAIN CLUB TOWNHOMES I UNIT OWNERS AS GEN DEL RR 3 BOONE, NC 28607-9999	RE 2023 1990-36-4172-000 CORRECT BILL RUN	20443	08/16/2023	FS1	10298	0 FS1 G01	16.25 103.35 ----- 119.60
1528827 MOUNTAIN CLUB TOWNHOMES I UNIT OWNERS AS GEN DEL RR 3 BOONE, NC 28607-9999	RE 2023 1990-36-4304-000 CORRECT BILL RUN	20447	08/16/2023	FS1	10299	0 FS1 G01	16.25 103.35 ----- 119.60
1528827 MOUNTAIN CLUB TOWNHOMES I UNIT OWNERS AS GEN DEL RR 3 BOONE, NC 28607-9999	RE 2023 1990-36-5098-000 CORRECT BILL RUN	20448	08/16/2023	FS1	10300	0 FS1 G01	16.25 103.35 ----- 119.60
1528827 MOUNTAIN CLUB TOWNHOMES I UNIT OWNERS AS GEN DEL RR 3 BOONE, NC 28607-9999	RE 2023 1990-36-6190-000 CORRECT BILL RUN	20458	08/16/2023	FS1	10301	0 FS1 G01	16.25 103.35 ----- 119.60
1528827 MOUNTAIN CLUB TOWNHOMES I UNIT OWNERS AS GEN DEL RR 3 BOONE, NC 28607-9999	RE 2023 1990-36-8132-000 CORRECT BILL RUN	20468	08/16/2023	FS1	10302	0 FS1 G01	16.25 103.35 ----- 119.60
1528827 MOUNTAIN CLUB TOWNHOMES I UNIT OWNERS AS GEN DEL RR 3 BOONE, NC 28607-9999	RE 2023 1990-46-0032-000 CORRECT BILL RUN	20545	08/16/2023	FS1	10312	0 FS1 G01	16.25 103.35 ----- 119.60
1516439 MOUNTAIN DALE BAPTIST CHURCH RT 6 BOX 594 BOONE, NC 28607-9218	RE 2023 1964-19-4209-000 CORRECT BILL RUN	15496	08/16/2023	F04	10139	0 F04 G01	5.15 32.75 ----- 37.90
1516439 MOUNTAIN DALE BAPTIST CHURCH RT 6 BOX 594 BOONE, NC 28607-9218	RE 2023 1964-19-5306-000 CORRECT BILL RUN	15498	08/16/2023	F04	10140	0 F04 G01	.40 2.54 ----- 2.94

RELEASES - 08/01/2023 TO 08/31/2023

OWNER NAME AND ADDRESS	CAT YEAR PROPERTY REASON	BILL	EFF DATE	JUR	REF NO	VALUE CHARGE	AMOUNT
1608968 MOUNTAIN DALE MISSIONARY BAPTIST CHURCH C/O ALAN PHILLIPS 1304 SILVERSTONE RD ZIONVILLE, NC 28698	RE 2023 1965-10-4365-000 CORRECT BILL RUN	15644	08/16/2023	F04	10147	0 F04 G01	.25 1.59 ----- 1.84
1201300 MOUNTAIN ELECTRIC COOPERATIVE PO BOX 180 MOUNTAIN CITY, TN 37683	RE 2023 1950-12-4600-000 CORRECT BILL RUN	11354	08/16/2023	C05	10048	0 G01	622.01
1547035 MOUNTAIN GROVE BAPTIST CHURCH INC 2485 CONNELLY SPRINGS RD GRANITE FALLS, NC 28630	RE 2023 2859-80-8766-000 CORRECT BILL RUN	33690	08/16/2023	F05	10850	0 F05 G01	272.51 1,019.51 ----- 1,292.02
1507605 MOUNTAIN PATHWAYS SCHOOL 453 HOWARDS CREEK RD BOONE, NC 28607	RE 2023 2911-47-9375-000 CORRECT BILL RUN	40913	08/16/2023	F09	11316	0 F09 G01	273.15 1,737.23 ----- 2,010.38
1521302 MOUNTAIN RIDGE ESTATES MTN RIDGE BOONE, NC 28607-	RE 2023 2829-14-4429-000 CORRECT BILL RUN	29871	08/16/2023	F02	10657	0 F02 G01	.06 .32 ----- .38
1116854 MOUNTAINEER RURITAN CLUB INC 196 PHILLIPS BRANCH RD VILAS, NC 28692	RE 2023 1972-82-1180-000 CORRECT BILL RUN	16743	08/16/2023	F07	10190	0 F07 G01	25.25 160.59 ----- 185.84
1500596 MT DALE BAPTIST CHURCH . BOONE, NC 28607-	RE 2023 1964-19-3208-000 CORRECT BILL RUN	15495	08/16/2023	F04	10138	0 F04 G01	109.60 697.06 ----- 806.66
1116961 MT EPHRAM BAPTIST CHURCH 3275 ELK CREEK ROAD DEEP GAP, NC 28618	RE 2023 2940-61-2709-000 CORRECT BILL RUN	47264	08/16/2023	F05	11511	0 F05 G01	180.63 675.75 ----- 856.38
1116979 MT LEBANON BAPTIST CHURCH C/O HOWARD HODGES 884 LAUREL FORK ROAD NOT ON FILE, 28927	RE 2023 1990-08-7367-000 CORRECT BILL RUN	20186	08/16/2023	FS1	10288	0 FS1 G01	13.30 84.59 ----- 97.89

RELEASES - 08/01/2023 TO 08/31/2023

OWNER NAME AND ADDRESS	CAT YEAR PROPERTY REASON	BILL	EFF DATE	JUR	REF NO	VALUE CHARGE	AMOUNT
1116979 MT LEBANON BAPTIST CHURCH C/O HOWARD HODGES 884 LAUREL FORK ROAD NOT ON FILE, 28927	RE 2023 1990-08-7439-000 CORRECT BILL RUN	20187	08/16/2023	FS1	10289	0 FS1 G01	272.65 1,734.05 ----- 2,006.70
1116979 MT LEBANON BAPTIST CHURCH C/O HOWARD HODGES 884 LAUREL FORK ROAD NOT ON FILE, 28927	RE 2023 1990-08-8552-000 CORRECT BILL RUN	20190	08/16/2023	FS1	10291	0 FS1 G01	170.25 1,082.79 ----- 1,253.04
1116987 MT PARAN BAPTIST CHURCH 3795 WILDCAT ROAD DEEP GAP, NC 28618	RE 2023 2960-02-8664-000 CORRECT BILL RUN	48749	08/16/2023	F10	11561	0 F10 G01	148.25 942.87 ----- 1,091.12
1116987 MT PARAN BAPTIST CHURCH 3795 WILDCAT ROAD DEEP GAP, NC 28618	RE 2023 2960-03-9030-000 CORRECT BILL RUN	48756	08/16/2023	F10	11562	0 F10 G01	2.85 18.13 ----- 20.98
1524771 MT VIEW BAPTIST CHURCH C/O DEACON CREED GREENE 1560 STONEY FORK ROAD DEEP GAP, NC 28618	RE 2023 2869-83-9687-000 CORRECT BILL RUN	33995	08/16/2023	F10	10859	0 F10 G01	69.46 441.77 ----- 511.23
1753552 MT. ZION LUTHERAN CHURCH 1030 BIG HILL RD BOONE, NC 28607	RE 2023 2913-26-1240-000 CORRECT BILL RUN	42110	08/16/2023	F09	11359	0 F09 G01	.05 .32 ----- .37
1766958 MYSTIC LANDING LLC PO BOX 1179 CORNELIUS, NC 28031	RE 2023 2970-17-4652-000 CORRECT BILL RUN	49284	08/16/2023	F10	11597	0 F10 G01	.05 .32 ----- .37
1848463 MYSTIC RIVER INVESTMENTS LLC 62 KIMBERLY AVE ASHEVILLE, NC 28804	RE 2023 1952-48-6804-000 CORRECT BILL RUN	13712	08/16/2023	F04	10105	0 F04 G01	.05 .32 ----- .37
1521234 N C DEPT OF TRANSPORTATION PO BOX 250 NORTH WILKESBORO, NC 28659-0250	RE 2023 2827-08-1670-000 CORRECT BILL RUN	28583	08/16/2023	F12	10629	0 F12 G01	21.50 136.74 ----- 158.24

RELEASES - 08/01/2023 TO 08/31/2023

OWNER NAME AND ADDRESS	CAT YEAR PROPERTY REASON	BILL	EFF DATE	JUR	REF NO	VALUE CHARGE	AMOUNT
1521234 N C DEPT OF TRANSPORTATION PO BOX 250 NORTH WILKESBORO, NC 28659-0250	RE 2023	40141	08/16/2023			0 C02	13.50
	2910-82-1418-000			C02		G01	11.45
	CORRECT BILL RUN				11271		----- 24.95
1521234 N C DEPT OF TRANSPORTATION PO BOX 250 NORTH WILKESBORO, NC 28659-0250	RE 2023	49147	08/16/2023			0 F10	7.50
	2961-31-7039-000			F10		G01	47.70
	CORRECT BILL RUN				11592		----- 55.20
1117720 N C HIGHWAY DEPT BOONE, NC 28607-	RE 2023	27310	08/16/2023			0 F12	90.10
	2818-84-1936-000			F12		G01	573.04
	CORRECT BILL RUN				10597		----- 663.14
1117720 N C HIGHWAY DEPT BOONE, NC 28607-	RE 2023	28394	08/16/2023			0 F02	15.12
	2819-76-2845-000			F02		G01	80.14
	CORRECT BILL RUN				10624		----- 95.26
1117720 N C HIGHWAY DEPT BOONE, NC 28607-	RE 2023	28969	08/16/2023			0 F12	50.40
	2828-22-5959-000			F12		G01	320.54
	CORRECT BILL RUN				10636		----- 370.94
1117720 N C HIGHWAY DEPT BOONE, NC 28607-	RE 2023	34824	08/16/2023			0 C02	477.75
	2900-63-7775-000			C02		G01	405.13
	CORRECT BILL RUN				10880		----- 882.88
1117720 N C HIGHWAY DEPT BOONE, NC 28607-	RE 2023	34912	08/16/2023			0 C02	511.88
	2900-73-4528-000			C02		G01	434.07
	CORRECT BILL RUN				10893		----- 945.95
1117720 N C HIGHWAY DEPT BOONE, NC 28607-	RE 2023	41253	08/16/2023			0 F09	654.17
	2911-67-3958-000			F09		G01	4,160.52
	CORRECT BILL RUN				11334		----- 4,814.69
1605582 N C WILDLIFE RESOURCE COMM 1721 MAIL SERVICE CENTER RALEIGH, NC 27699	RE 2023	42107	08/16/2023			0 F09	7.65
	2913-25-7554-000			F09		G01	48.65
	CORRECT BILL RUN				11358		----- 56.30

RELEASES - 08/01/2023 TO 08/31/2023

OWNER NAME AND ADDRESS	CAT YEAR PROPERTY REASON	BILL	EFF DATE	JUR	REF NO	VALUE CHARGE	AMOUNT
1500598 NATIONAL GUARD ARMORY STATE FARM RD. BOONE, NC 28607	RE 2023 2910-73-8447-000 CORRECT BILL RUN	40042	08/16/2023	C02	11247	0 C02 G01	3,675.75 3,117.04 ----- 6,792.79
1526180 NATURE CONSERVANCY 334 BLACKWELL ST DURHAM, NC 27701	RE 2023 1867-86-5628-000 CORRECT BILL RUN	8	08/16/2023	F01	9715	0 F01 G01	710.25 4,517.19 ----- 5,227.44
1526180 NATURE CONSERVANCY 334 BLACKWELL ST DURHAM, NC 27701	RE 2023 2914-51-3935-000 CORRECT BILL RUN	42545	08/16/2023	F09	11375	0 F09 G01	68.40 435.02 ----- 503.42
1608178 NC .NC DEPT OF JUSTICE 9001 MAIL SERVICE CENTER RALEIGH, NC 27699-1321	RE 2023 2910-24-3993-000 CORRECT BILL RUN	38735	08/16/2023	C02	11136	0 C02 G01	63,803.55 54,105.41 ----- 117,908.96
1617565 NC 1321 MAIL SERVICE CENTER RALEIGH, NC 27699	RE 2023 1877-43-3723-000 CORRECT BILL RUN	647	08/16/2023	F01	9743	0 F01 G01	558.10 3,549.52 ----- 4,107.62
1617565 NC 1321 MAIL SERVICE CENTER RALEIGH, NC 27699	RE 2023 1994-85-5206-000 CORRECT BILL RUN	23069	08/16/2023	F06	10359	0 F06 G01	70.40 447.74 ----- 518.14
1617565 NC 1321 MAIL SERVICE CENTER RALEIGH, NC 27699	RE 2023 1995-99-4211-000 CORRECT BILL RUN	23295	08/16/2023	F06	10370	0 F06 G01	265.80 1,690.49 ----- 1,956.29
1617565 NC 1321 MAIL SERVICE CENTER RALEIGH, NC 27699	RE 2023 1996-80-2065-000 CORRECT BILL RUN	23307	08/16/2023	F06	10371	0 F06 G01	109.95 699.28 ----- 809.23
1617565 NC 1321 MAIL SERVICE CENTER RALEIGH, NC 27699	RE 2023 2905-07-4196-000 CORRECT BILL RUN	37793	08/16/2023	F06	11019	0 F06 G01	111.80 711.05 ----- 822.85

RELEASES - 08/01/2023 TO 08/31/2023

OWNER NAME AND ADDRESS	CAT YEAR PROPERTY REASON	BILL	EFF DATE JUR	REF NO	VALUE CHARGE	AMOUNT
1617565 NC 1321 MAIL SERVICE CENTER RALEIGH, NC 27699	RE 2023 2905-11-8279-000 CORRECT BILL RUN	37798	08/16/2023 F06	11020	0 F06 G01	172.25 1,095.51 ----- 1,267.76
1617565 NC 1321 MAIL SERVICE CENTER RALEIGH, NC 27699	RE 2023 2905-45-5061-000 CORRECT BILL RUN	37827	08/16/2023 FX9	11027	0 FX9 G01	110.35 701.83 ----- 812.18
1617565 NC 1321 MAIL SERVICE CENTER RALEIGH, NC 27699	RE 2023 2905-61-2089-000 CORRECT BILL RUN	37846	08/16/2023 F09	11032	0 F09 G01	24.60 156.46 ----- 181.06
1617565 NC 1321 MAIL SERVICE CENTER RALEIGH, NC 27699	RE 2023 2905-75-2268-000 CORRECT BILL RUN	37864	08/16/2023 FX9	11036	0 FX9 G01	30.10 191.44 ----- 221.54
1617565 NC 1321 MAIL SERVICE CENTER RALEIGH, NC 27699	RE 2023 2905-95-8194-000 CORRECT BILL RUN	37898	08/16/2023 FX9	11043	0 FX9 G01	185.25 1,178.19 ----- 1,363.44
1621830 NC 1321 MAIL SERVICE CENTER RALEIGH, NC 27699	RE 2023 1993-96-1024-000 CORRECT BILL RUN	22603	08/16/2023 F06	10349	0 F06 G01	53.65 341.21 ----- 394.86
1628213 NC 9001 MAIL SERVICE CENTER RALEIGH, NC 27699	RE 2023 1980-12-5018-000 CORRECT BILL RUN	17543	08/16/2023 F01	10226	0 F01 G01	78.25 497.67 ----- 575.92
1628213 NC 9001 MAIL SERVICE CENTER RALEIGH, NC 27699	RE 2023 1980-12-7639-000 CORRECT BILL RUN	17544	08/16/2023 F01	10227	0 F01 G01	125.05 795.32 ----- 920.37
1628213 NC 9001 MAIL SERVICE CENTER RALEIGH, NC 27699	RE 2023 2905-95-1543-000 CORRECT BILL RUN	37889	08/16/2023 FX9	11042	0 FX9 G01	27.70 176.17 ----- 203.87

RELEASES - 08/01/2023 TO 08/31/2023

OWNER NAME AND ADDRESS	CAT YEAR PROPERTY REASON	BILL	EFF DATE	JUR	REF NO	VALUE CHARGE	AMOUNT
1641377 NC 1321 MAIL SERVICE CTR RALEIGH, NC 27699-1300	RE 2023	37584	08/16/2023			0 F06	352.95
	2904-19-5703-000			F06	11009	G01	2,244.76
	CORRECT BILL RUN						----- 2,597.71
1641377 NC 1321 MAIL SERVICE CTR RALEIGH, NC 27699-1300	RE 2023	37814	08/16/2023			0 F06	73.40
	2905-26-1388-000			F06	11021	G01	466.82
	CORRECT BILL RUN						----- 540.22
1641377 NC 1321 MAIL SERVICE CTR RALEIGH, NC 27699-1300	RE 2023	37815	08/16/2023			0 F06	60.60
	2905-27-1325-000			F06	11022	G01	385.42
	CORRECT BILL RUN						----- 446.02
1641377 NC 1321 MAIL SERVICE CTR RALEIGH, NC 27699-1300	RE 2023	37816	08/16/2023			0 F06	58.20
	2905-27-2965-000			F06	11023	G01	370.15
	CORRECT BILL RUN						----- 428.35
1641377 NC 1321 MAIL SERVICE CTR RALEIGH, NC 27699-1300	RE 2023	37817	08/16/2023			0 F06	778.85
	2905-27-9052-000			F06	11024	G01	4,953.49
	CORRECT BILL RUN						----- 5,732.34
1641377 NC 1321 MAIL SERVICE CTR RALEIGH, NC 27699-1300	RE 2023	37820	08/16/2023			0 FX9	17.85
	2905-34-2975-000			FX9	11025	G01	113.53
	CORRECT BILL RUN						----- 131.38
1645419 NC C/O STATE PROPERTY OFFICE 1321 MAIL SERVICE CENTER RALEIGH, NC 27699-1321	RE 2023	166	08/16/2023			0 F08	20.50
	1868-86-0828-000			F08	9721	G01	130.38
	CORRECT BILL RUN						----- 150.88
1645419 NC C/O STATE PROPERTY OFFICE 1321 MAIL SERVICE CENTER RALEIGH, NC 27699-1321	RE 2023	23065	08/16/2023			0 F06	246.90
	1994-77-5387-000			F06	10357	G01	1,570.28
	CORRECT BILL RUN						----- 1,817.18
1645419 NC C/O STATE PROPERTY OFFICE 1321 MAIL SERVICE CENTER RALEIGH, NC 27699-1321	RE 2023	23068	08/16/2023			0 F06	106.30
	1994-84-3295-000			F06	10358	G01	676.07
	CORRECT BILL RUN						----- 782.37

RELEASES - 08/01/2023 TO 08/31/2023

OWNER NAME AND ADDRESS	CAT YEAR PROPERTY REASON	BILL	EFF DATE	JUR	REF NO	VALUE CHARGE	AMOUNT
1645419 NC C/O STATE PROPERTY OFFICE 1321 MAIL SERVICE CENTER RALEIGH, NC 27699-1321	RE 2023	37840	08/16/2023			0 FX9	142.15
	2905-55-9564-000			FX9		G01	904.07
	CORRECT BILL RUN				11028		----- 1,046.22
1645419 NC C/O STATE PROPERTY OFFICE 1321 MAIL SERVICE CENTER RALEIGH, NC 27699-1321	RE 2023	37865	08/16/2023			0 FX9	22.05
	2905-75-4653-000			FX9		G01	140.24
	CORRECT BILL RUN				11037		----- 162.29
1732640 NC DEPARTMENT OF TRANSPORTATION 1 S WILMINGTON ST RALEIGH, NC 27601	RE 2023	49092	08/16/2023			0 F10	22.80
	2961-05-4826-000			F10		G01	145.01
	CORRECT BILL RUN				11585		----- 167.81
1734774 NC DEPARTMENT OF TRANSPORTATION 1546 MAIL SERVICE CENTER RALEIGH, NC 27699-1500	RE 2023	18029	08/16/2023			0 F01	20.00
	1980-90-7883-000			F01		G01	127.20
	CORRECT BILL RUN				10235		----- 147.20
1734774 NC DEPARTMENT OF TRANSPORTATION 1546 MAIL SERVICE CENTER RALEIGH, NC 27699-1500	RE 2023	18030	08/16/2023			0 F01	12.60
	1980-90-8000-000			F01		G01	80.14
	CORRECT BILL RUN				10236		----- 92.74
1734774 NC DEPARTMENT OF TRANSPORTATION 1546 MAIL SERVICE CENTER RALEIGH, NC 27699-1500	RE 2023	18031	08/16/2023			0 F01	7.25
	1980-90-8432-000			F01		G01	46.11
	CORRECT BILL RUN				10237		----- 53.36
1734774 NC DEPARTMENT OF TRANSPORTATION 1546 MAIL SERVICE CENTER RALEIGH, NC 27699-1500	RE 2023	20121	08/16/2023			0 F01	73.65
	1990-01-7349-000			F01		G01	468.41
	CORRECT BILL RUN				10287	SWF	102.87 ----- 644.93
1734774 NC DEPARTMENT OF TRANSPORTATION 1546 MAIL SERVICE CENTER RALEIGH, NC 27699-1500	RE 2023	25529	08/16/2023			0 G01	.95
	2817-16-1794-000			C03			
	CORRECT BILL RUN				10505		
1734774 NC DEPARTMENT OF TRANSPORTATION 1546 MAIL SERVICE CENTER RALEIGH, NC 27699-1500	RE 2023	46667	08/16/2023			0 F09	.05
	2932-35-6394-000			F09		G01	.32
	CORRECT BILL RUN				11490		----- .37

RELEASES - 08/01/2023 TO 08/31/2023

OWNER NAME AND ADDRESS	CAT YEAR PROPERTY REASON	BILL	EFF DATE	JUR	REF NO	VALUE CHARGE	AMOUNT
1734774 NC DEPARTMENT OF TRANSPORTATION 1546 MAIL SERVICE CENTER RALEIGH, NC 27699-1500	RE 2023 2932-45-0745-000 CORRECT BILL RUN	46701	08/16/2023	F09	11491	0 F09 G01	.05 .32 ----- .37
1734774 NC DEPARTMENT OF TRANSPORTATION 1546 MAIL SERVICE CENTER RALEIGH, NC 27699-1500	RE 2023 2951-85-8093-000 CORRECT BILL RUN	48672	08/16/2023	F10	11555	0 F10 G01	36.20 230.23 ----- 266.43
1734774 NC DEPARTMENT OF TRANSPORTATION 1546 MAIL SERVICE CENTER RALEIGH, NC 27699-1500	RE 2023 2951-93-8919-000 CORRECT BILL RUN	48681	08/16/2023	F10	11556	0 F10 G01	.05 .32 ----- .37
1734774 NC DEPARTMENT OF TRANSPORTATION 1546 MAIL SERVICE CENTER RALEIGH, NC 27699-1500	RE 2023 2951-94-6764-000 CORRECT BILL RUN	48687	08/16/2023	F10	11557	0 F10 G01	17.25 109.71 ----- 126.96
1734774 NC DEPARTMENT OF TRANSPORTATION 1546 MAIL SERVICE CENTER RALEIGH, NC 27699-1500	RE 2023 2951-95-8086-000 CORRECT BILL RUN	48692	08/16/2023	F10	11558	0 F10 G01	20.00 127.20 ----- 147.20
1734774 NC DEPARTMENT OF TRANSPORTATION 1546 MAIL SERVICE CENTER RALEIGH, NC 27699-1500	RE 2023 2951-95-9733-000 CORRECT BILL RUN	48695	08/16/2023	F10	11559	0 F10 G01	13.50 85.86 ----- 99.36
1734774 NC DEPARTMENT OF TRANSPORTATION 1546 MAIL SERVICE CENTER RALEIGH, NC 27699-1500	RE 2023 2951-95-9933-000 CORRECT BILL RUN	48696	08/16/2023	F10	11560	0 F10 G01	20.00 127.20 ----- 147.20
1734774 NC DEPARTMENT OF TRANSPORTATION 1546 MAIL SERVICE CENTER RALEIGH, NC 27699-1500	RE 2023 2961-03-1817-000 CORRECT BILL RUN	49065	08/16/2023	F10	11573	0 F10 G01	.05 .32 ----- .37
1734774 NC DEPARTMENT OF TRANSPORTATION 1546 MAIL SERVICE CENTER RALEIGH, NC 27699-1500	RE 2023 2961-04-1365-000 TAX ADJUSTMENTS	49072	08/17/2023	F10	11630	0 F10 G01	.10 .64 ----- .74

RELEASES - 08/01/2023 TO 08/31/2023

OWNER NAME AND ADDRESS	CAT YEAR PROPERTY REASON	BILL	EFF DATE	JUR	REF NO	VALUE CHARGE	AMOUNT
1734774 NC DEPARTMENT OF TRANSPORTATION 1546 MAIL SERVICE CENTER RALEIGH, NC 27699-1500	RE 2023	49073	08/16/2023			0 F10	17.90
	2961-04-1821-000			F10		G01	113.84
	CORRECT BILL RUN				11574		----- 131.74
1734774 NC DEPARTMENT OF TRANSPORTATION 1546 MAIL SERVICE CENTER RALEIGH, NC 27699-1500	RE 2023	49074	08/16/2023			0 F10	14.95
	2961-04-2514-000			F10		G01	95.08
	CORRECT BILL RUN				11575		----- 110.03
1734774 NC DEPARTMENT OF TRANSPORTATION 1546 MAIL SERVICE CENTER RALEIGH, NC 27699-1500	RE 2023	49075	08/16/2023			0 F10	.05
	2961-04-3246-000			F10		G01	.32
	CORRECT BILL RUN				11576		----- .37
1734774 NC DEPARTMENT OF TRANSPORTATION 1546 MAIL SERVICE CENTER RALEIGH, NC 27699-1500	RE 2023	49076	08/16/2023			0 F10	23.10
	2961-04-3435-000			F10		G01	146.92
	CORRECT BILL RUN				11577		----- 170.02
1734774 NC DEPARTMENT OF TRANSPORTATION 1546 MAIL SERVICE CENTER RALEIGH, NC 27699-1500	RE 2023	49078	08/16/2023			0 F10	.05
	2961-04-3853-000			F10		G01	.32
	CORRECT BILL RUN				11578		----- .37
1734774 NC DEPARTMENT OF TRANSPORTATION 1546 MAIL SERVICE CENTER RALEIGH, NC 27699-1500	RE 2023	49079	08/16/2023			0 F10	19.30
	2961-04-5247-000			F10		G01	122.75
	CORRECT BILL RUN				11579		----- 142.05
1734774 NC DEPARTMENT OF TRANSPORTATION 1546 MAIL SERVICE CENTER RALEIGH, NC 27699-1500	RE 2023	49087	08/16/2023			0 F10	18.80
	2961-05-0389-000			F10		G01	119.57
	CORRECT BILL RUN				11580		----- 138.37
1734774 NC DEPARTMENT OF TRANSPORTATION 1546 MAIL SERVICE CENTER RALEIGH, NC 27699-1500	RE 2023	49088	08/16/2023			0 F10	21.40
	2961-05-1592-000			F10		G01	136.10
	CORRECT BILL RUN				11581		----- 157.50
1734774 NC DEPARTMENT OF TRANSPORTATION 1546 MAIL SERVICE CENTER RALEIGH, NC 27699-1500	RE 2023	49089	08/16/2023			0 F10	32.05
	2961-05-2123-000			F10		G01	203.84
	CORRECT BILL RUN				11582		----- 235.89

RELEASES - 08/01/2023 TO 08/31/2023

OWNER NAME AND ADDRESS	CAT YEAR PROPERTY REASON	BILL	EFF DATE	JUR	REF NO	VALUE CHARGE	AMOUNT
1734774 NC DEPARTMENT OF TRANSPORTATION 1546 MAIL SERVICE CENTER RALEIGH, NC 27699-1500	RE 2023 2961-05-2762-000 CORRECT BILL RUN	49090	08/16/2023	F10	11583	0 F10 G01	33.95 215.92 ----- 249.87
1734774 NC DEPARTMENT OF TRANSPORTATION 1546 MAIL SERVICE CENTER RALEIGH, NC 27699-1500	RE 2023 2961-05-2926-000 CORRECT BILL RUN	49091	08/16/2023	F10	11584	0 F10 G01	26.90 171.08 ----- 197.98
1734774 NC DEPARTMENT OF TRANSPORTATION 1546 MAIL SERVICE CENTER RALEIGH, NC 27699-1500	RE 2023 2961-06-3979-000 CORRECT BILL RUN	49093	08/16/2023	F10	11586	0 F10 G01	26.75 170.13 ----- 196.88
1734774 NC DEPARTMENT OF TRANSPORTATION 1546 MAIL SERVICE CENTER RALEIGH, NC 27699-1500	RE 2023 2961-07-4253-000 CORRECT BILL RUN	49095	08/16/2023	F10	11587	0 F10 G01	20.00 127.20 ----- 147.20
1734774 NC DEPARTMENT OF TRANSPORTATION 1546 MAIL SERVICE CENTER RALEIGH, NC 27699-1500	RE 2023 2961-19-9294-000 CORRECT BILL RUN	49132	08/16/2023	F10	11590	0 F10 G01	2.35 14.95 ----- 17.30
1734774 NC DEPARTMENT OF TRANSPORTATION 1546 MAIL SERVICE CENTER RALEIGH, NC 27699-1500	RE 2023 2961-29-0053-000 CORRECT BILL RUN	49140	08/16/2023	F10	11591	0 F10 G01	20.20 128.47 ----- 148.67
1117985 NC DEPT OF CORRECTIONS BOX 592 BOONE, NC 28607-0592	RE 2023 2900-09-9712-000 CORRECT BILL RUN	34125	08/16/2023	F02	10865	0 F02 G01	1,595.18 8,454.48 ----- 10,049.66
1603058 NC DEPT OF TRANSPORTATION PO BOX 250 NORTH WILKESBORO, NC 28659	RE 2023 2817-13-0872-000 CORRECT BILL RUN	25418	08/16/2023	C03	10500	0 G01	345.98
1603058 NC DEPT OF TRANSPORTATION PO BOX 250 NORTH WILKESBORO, NC 28659	RE 2023 2817-14-3508-000 CORRECT BILL RUN	25448	08/16/2023	C03	10501	0 G01	226.42

RELEASES - 08/01/2023 TO 08/31/2023

OWNER NAME AND ADDRESS	CAT YEAR PROPERTY REASON	BILL	EFF DATE JUR	REF NO	VALUE CHARGE	AMOUNT
1603058 NC DEPT OF TRANSPORTATION PO BOX 250 NORTH WILKESBORO, NC 28659	RE 2023 2817-14-3840-000 CORRECT BILL RUN	25452	08/16/2023 C03	10502	0 G01	183.80
1603058 NC DEPT OF TRANSPORTATION PO BOX 250 NORTH WILKESBORO, NC 28659	RE 2023 2817-15-2069-000 CORRECT BILL RUN	25484	08/16/2023 C03	10504	0 G01	162.18
1603058 NC DEPT OF TRANSPORTATION PO BOX 250 NORTH WILKESBORO, NC 28659	RE 2023 2817-17-2605-000 CORRECT BILL RUN	25561	08/16/2023 C03	10510	0 G01	66.46
1603058 NC DEPT OF TRANSPORTATION PO BOX 250 NORTH WILKESBORO, NC 28659	RE 2023 2817-18-2253-000 CORRECT BILL RUN	25618	08/16/2023 C03	10512	0 G01	24.17
1603058 NC DEPT OF TRANSPORTATION PO BOX 250 NORTH WILKESBORO, NC 28659	RE 2023 2817-23-2397-000 CORRECT BILL RUN	25670	08/16/2023 C03	10518	0 G01	211.15
1603058 NC DEPT OF TRANSPORTATION PO BOX 250 NORTH WILKESBORO, NC 28659	RE 2023 2818-20-0748-000 CORRECT BILL RUN	26764	08/16/2023 C03	10573	0 G01	3.18
1603058 NC DEPT OF TRANSPORTATION PO BOX 250 NORTH WILKESBORO, NC 28659	RE 2023 2910-18-2140-000 CORRECT BILL RUN	38548	08/16/2023 C02	11119	0 C02 G01	157.13 133.24 ----- 290.37
1603058 NC DEPT OF TRANSPORTATION PO BOX 250 NORTH WILKESBORO, NC 28659	RE 2023 2910-28-5151-000 CORRECT BILL RUN	38885	08/16/2023 C02	11147	0 C02 G01	148.13 125.61 ----- 273.74
1603058 NC DEPT OF TRANSPORTATION PO BOX 250 NORTH WILKESBORO, NC 28659	RE 2023 2910-38-2127-000 CORRECT BILL RUN	39192	08/16/2023 C02	11159	0 C02 G01	22.13 18.76 ----- 40.89

RELEASES - 08/01/2023 TO 08/31/2023

OWNER NAME AND ADDRESS	CAT YEAR PROPERTY REASON	BILL	EFF DATE	JUR	REF NO	VALUE CHARGE	AMOUNT
1603058 NC DEPT OF TRANSPORTATION PO BOX 250 NORTH WILKESBORO, NC 28659	RE 2023 2910-58-3901-000 CORRECT BILL RUN	39749	08/16/2023	C02	11190	0 C02 G01	67.50 57.24 ----- 124.74
1603058 NC DEPT OF TRANSPORTATION PO BOX 250 NORTH WILKESBORO, NC 28659	RE 2023 2910-58-3992-000 CORRECT BILL RUN	39750	08/16/2023	C02	11191	0 C02 G01	74.25 62.96 ----- 137.21
1603058 NC DEPT OF TRANSPORTATION PO BOX 250 NORTH WILKESBORO, NC 28659	RE 2023 2941-03-2175-000 CORRECT BILL RUN	47407	08/16/2023	F10	11513	0 F10 G01	10.25 65.19 ----- 75.44
1603058 NC DEPT OF TRANSPORTATION PO BOX 250 NORTH WILKESBORO, NC 28659	RE 2023 2941-03-9476-000 CORRECT BILL RUN	47420	08/16/2023	F10	11514	0 F10 G01	3.90 24.80 ----- 28.70
1639062 NC DEPT OF TRANSPORTATION DEPARTMENT OF TRANSPORTATION 407 OAKWOODS RD WILKESBORO, NC 28697	RE 2023 2817-15-2019-000 CORRECT BILL RUN	25483	08/16/2023	C03	10503	0 G01	65.51
1639062 NC DEPT OF TRANSPORTATION DEPARTMENT OF TRANSPORTATION 407 OAKWOODS RD WILKESBORO, NC 28697	RE 2023 2817-18-2003-000 CORRECT BILL RUN	25617	08/16/2023	C03	10511	0 G01	1,623.96
1639062 NC DEPT OF TRANSPORTATION DEPARTMENT OF TRANSPORTATION 407 OAKWOODS RD WILKESBORO, NC 28697	RE 2023 2910-28-2132-000 CORRECT BILL RUN	38852	08/16/2023	C02	11143	0 C02 G01	1.88 1.59 ----- 3.47
1645867 NC DEPT OF TRANSPORTATION DEPARTMENT OF TRANSPORTATION 407 OAKWOODS RD WILKESBORO, NC 28697	RE 2023 2817-33-4136-000 CORRECT BILL RUN	25886	08/16/2023	C03	10524	0 G01	199.70
1701244 NC DISTRICT OF MENNONITE BRETHREN CHURCH PO BOX 2697 LENOIR, NC 28645	RE 2023 2901-80-5134-000 TAX ADJUSTMENTS	36720	08/17/2023	C02	11616	0 C02 G01	302.63 256.63 ----- 559.26

RELEASES - 08/01/2023 TO 08/31/2023

OWNER NAME AND ADDRESS	CAT YEAR PROPERTY REASON	BILL	EFF DATE JUR	REF NO	VALUE CHARGE	AMOUNT
1701244 NC DISTRICT OF MENNONITE BRETHREN CHURCH PO BOX 2697 LENOIR, NC 28645	RE 2023 2901-80-6249-000 CORRECT BILL RUN	36733	08/16/2023 C02	10984	0 C02 G01	768.00 651.26 ----- 1,419.26
1760661 NC PACE RE, LLC 17 CHURCH ST ASHEVILLE, NC 28801	RE 2023 2941-93-4797-000 CORRECT BILL RUN	47737	08/16/2023 F10	11530	0 F10 G01	700.80 4,457.06 ----- 5,157.86
1639398 NC STATE OF STATE OF NORTH CAROLINA PO BOX 629 RALEIGH, NC 27602	RE 2023 1868-86-4012-000 CORRECT BILL RUN	167	08/16/2023 C04	9722	0 G01	354.89
1639398 NC STATE OF STATE OF NORTH CAROLINA PO BOX 629 RALEIGH, NC 27602	RE 2023 1868-97-0302-000 CORRECT BILL RUN	233	08/16/2023 F08	9727	0 F08 G01	237.55 1,510.82 ----- 1,748.37
1639398 NC STATE OF STATE OF NORTH CAROLINA PO BOX 629 RALEIGH, NC 27602	RE 2023 1868-99-0562-000 CORRECT BILL RUN	235	08/16/2023 F08	9729	0 F08 G01	173.75 1,105.05 ----- 1,278.80
1514583 NEW MARKET ESTATES P O BOX 1970 BOONE, NC 28607-1970	RE 2023 2911-41-0204-000 CORRECT BILL RUN	40807	08/16/2023 C02	11312	0 C02 G01	.38 .32 ----- .70
1618702 NEW RIVER FALLS PROPERTY OWNERS ASSN INC C/O JERRY MILLER PO BOX 1237 BLOWING ROCK, NC 28605	RE 2023 2817-16-4416-000 CORRECT BILL RUN	25540	08/16/2023 C03	10508	0 G01	230.55
1118439 NEW RIVER POWER AND LIGHT CO BOONE, NC 28607-	RE 2023 2910-23-1865-000 CORRECT BILL RUN	38713	08/16/2023 C02	11133	0 C02 G01	1,885.50 1,598.90 ----- 3,484.40
1118439 NEW RIVER POWER AND LIGHT CO BOONE, NC 28607-	RE 2023 2910-23-2565-000 CORRECT BILL RUN	38714	08/16/2023 C02	11134	0 C02 G01	5,842.20 4,954.19 ----- 10,796.39

RELEASES - 08/01/2023 TO 08/31/2023

OWNER NAME AND ADDRESS	CAT YEAR PROPERTY REASON	BILL	EFF DATE	JUR	REF NO	VALUE CHARGE	AMOUNT
1118439 NEW RIVER POWER AND LIGHT CO BOONE, NC 28607-	RE 2023 2910-23-2727-000 CORRECT BILL RUN	38715	08/16/2023	C02	11135	0 C02 G01	3,045.90 2,582.92 ----- 5,628.82
1118439 NEW RIVER POWER AND LIGHT CO BOONE, NC 28607-	RE 2023 2910-58-2715-000 CORRECT BILL RUN	39746	08/16/2023	C02	11189	0 C02 G01	1,280.63 1,085.97 ----- 2,366.60
1118439 NEW RIVER POWER AND LIGHT CO BOONE, NC 28607-	RE 2023 2910-61-8382-000 CORRECT BILL RUN	39820	08/16/2023	C02	11195	0 C02 G01	2,294.25 1,945.52 ----- 4,239.77
1810166 NEWTON, LAURA 625 DOGWOOD RD BOONE, NC 28607	RE 2023 2900-75-7035-000 TAX ADJUSTMENTS	34974	08/29/2023	C02	11656	0 C02 G01	168.75 143.10 ----- 311.85
1701239 NGUYEN, DANIEL 176 WINDWALKER CT BOONE, NC 28607	RE 2023 2839-24-6619-000 CORRECT BILL RUN	31611	08/16/2023	F02	10711	0 F02 G01	.06 .32 ----- .38
1518298 NORRIS, CHARLES D NORRIS, DARLENE D 3439 CASTLE FORD RD BOONE, NC 28607	RE 2023 2932-24-4676-000 TAX ADJUSTMENTS	46610	08/29/2023	F09	11650	0 F09 G01	22.50 143.10 ----- 165.60
1791141 NORTH CAROLINA ASSEMBLIES OF GOD P.O. BOX 459 SELMA, NC 27576	RE 2023 2910-22-4316-000 CORRECT BILL RUN	38703	08/16/2023	C02	11129	0 C02 G01	6,896.40 5,848.15 ----- 12,744.55
1121094 NORTH CAROLINA DEPARTMENT OF TRANSPORTAT P O BOX 250 NORTH WILKESBORO, NC 28659-0250	RE 2023 1867-99-0936-000 CORRECT BILL RUN	48	08/16/2023	F01	9716	0 F01 G01	7.15 45.47 ----- 52.62
1121094 NORTH CAROLINA DEPARTMENT OF TRANSPORTAT P O BOX 250 NORTH WILKESBORO, NC 28659-0250	RE 2023 1868-90-0056-000 CORRECT BILL RUN	168	08/16/2023	F01	9723	0 F01 G01	7.10 45.16 ----- 52.26

RELEASES - 08/01/2023 TO 08/31/2023

OWNER NAME AND ADDRESS	CAT YEAR PROPERTY REASON	BILL	EFF DATE	JUR	REF NO	VALUE CHARGE	AMOUNT
1121094 NORTH CAROLINA DEPARTMENT OF TRANSPORTAT P O BOX 250 NORTH WILKESBORO, NC 28659-0250	RE 2023 1878-65-1273-000 CORRECT BILL RUN	1544	08/16/2023	F01	9795	0 F01 G01	6.30 40.07 ----- 46.37
1121094 NORTH CAROLINA DEPARTMENT OF TRANSPORTAT P O BOX 250 NORTH WILKESBORO, NC 28659-0250	RE 2023 1889-95-0565-000 CORRECT BILL RUN	5253	08/16/2023	F01	9905	0 F01 G01	9.80 62.33 ----- 72.13
1121094 NORTH CAROLINA DEPARTMENT OF TRANSPORTAT P O BOX 250 NORTH WILKESBORO, NC 28659-0250	RE 2023 2818-74-9984-000 CORRECT BILL RUN	27266	08/16/2023	F12	10596	0 F12 G01	68.90 438.20 ----- 507.10
1121094 NORTH CAROLINA DEPARTMENT OF TRANSPORTAT P O BOX 250 NORTH WILKESBORO, NC 28659-0250	RE 2023 2819-68-7899-000 CORRECT BILL RUN	28294	08/16/2023	F02	10618	0 F02 G01	15.12 80.14 ----- 95.26
1121094 NORTH CAROLINA DEPARTMENT OF TRANSPORTAT P O BOX 250 NORTH WILKESBORO, NC 28659-0250	RE 2023 2911-70-3371-000 CORRECT BILL RUN	41268	08/16/2023	C02	11335	0 C02 G01	949.13 804.86 ----- 1,753.99
1121094 NORTH CAROLINA DEPARTMENT OF TRANSPORTAT P O BOX 250 NORTH WILKESBORO, NC 28659-0250	RE 2023 2931-21-3998-000 CORRECT BILL RUN	46081	08/16/2023	F10	11481	0 F10 G01	1,678.45 10,674.94 ----- 12,353.39
1121094 NORTH CAROLINA DEPARTMENT OF TRANSPORTAT P O BOX 250 NORTH WILKESBORO, NC 28659-0250	RE 2023 2931-32-7065-000 CORRECT BILL RUN	46165	08/16/2023	F10	11482	0 F10 G01	6.10 38.80 ----- 44.90
1121094 NORTH CAROLINA DEPARTMENT OF TRANSPORTAT P O BOX 250 NORTH WILKESBORO, NC 28659-0250	RE 2023 2941-54-5450-000 CORRECT BILL RUN	47621	08/16/2023	F10	11523	0 F10 G01	3.80 24.17 ----- 27.97
1121094 NORTH CAROLINA DEPARTMENT OF TRANSPORTAT P O BOX 250 NORTH WILKESBORO, NC 28659-0250	RE 2023 2961-50-4624-000 CORRECT BILL RUN	49177	08/16/2023	F10	11593	0 F10 G01	.90 5.72 ----- 6.62

RELEASES - 08/01/2023 TO 08/31/2023

OWNER NAME AND ADDRESS	CAT YEAR PROPERTY REASON	BILL	EFF DATE	JUR	REF NO	VALUE CHARGE	AMOUNT
1121094 NORTH CAROLINA DEPARTMENT OF TRANSPORTAT P O BOX 250 NORTH WILKESBORO, NC 28659-0250	RE 2023 2961-60-2028-000 CORRECT BILL RUN	49193	08/16/2023	F10	11594	0 F10 G01	1.90 12.08 ----- 13.98
1501469 NORTHWEST REGIONAL HOUSING AUTHORITY PO BOX 2510 BOONE, NC 28607-2510	RE 2023 2920-46-3582-000 CORRECT BILL RUN	43487	08/16/2023	F02	11422	0 F02 G01	.06 .32 ----- .38
1501469 NORTHWEST REGIONAL HOUSING AUTHORITY PO BOX 2510 BOONE, NC 28607-2510	RE 2023 2920-46-8312-000 CORRECT BILL RUN	43503	08/16/2023	F02	11424	0 F02 G01	19.98 105.89 ----- 125.87
1501469 NORTHWEST REGIONAL HOUSING AUTHORITY PO BOX 2510 BOONE, NC 28607-2510	RE 2023 2920-56-1966-000 CORRECT BILL RUN	43617	08/16/2023	F02	11430	0 F02 G01	.84 4.45 ----- 5.29
1121425 OAK GROVE BAPTIST CHURCH 306 OAK GROVE ROAD BOONE, NC 28607-7617	RE 2023 2901-10-5868-000 CORRECT BILL RUN	35730	08/16/2023	F02	10967	0 F02 G01	212.10 1,124.13 ----- 1,336.23
1121425 OAK GROVE BAPTIST CHURCH 306 OAK GROVE ROAD BOONE, NC 28607-7617	RE 2023 2901-10-7508-000 CORRECT BILL RUN	35731	08/16/2023	F02	10968	0 F02 G01	965.05 5,114.78 ----- 6,079.83
1585931 OAK RIDGE CONDO STATE FARM RD BOONE, NC 28607	RE 2023 2910-63-0408-000 CORRECT BILL RUN	39844	08/16/2023	C02	11199	0 C02 G01	.38 .32 ----- .70
1832692 OBERST, ALAN P, LIFE ESTATE OBERST, SANDRA L, LIFE ESTATE 2147 MOUNTAIN DALE RD VILAS, NC 28692	RE 2023 1964-18-0337-000 TAX ADJUSTMENTS	15485	08/29/2023	F04	11677	0 F04 G01	22.50 143.10 ----- 165.60
1842687 OLDFIELD TOWNHOME OWNERS ASSOCIATION 122 RED OAK WAY BOONE, NC 28607	RE 2023 2829-99-5604-000 CORRECT BILL RUN	31028	08/16/2023	F02	10700	0 F02 G01	30.00 159.00 ----- 189.00

RELEASES - 08/01/2023 TO 08/31/2023

OWNER NAME AND ADDRESS	CAT YEAR PROPERTY REASON	BILL	EFF DATE	JUR	REF NO	VALUE CHARGE	AMOUNT
1592825 OLIVER, ALBERT LANCE OLIVER, VIRGINIA REECE 5921 OLD US HWY 421 ZIONVILLE, NC 28698	RE 2023 1984-35-8855-000 TAX ADJUSTMENTS	19773	08/29/2023	F06 F06	11687	0 F06 G01	22.50 143.10 ----- 165.60
1584654 OPPOSING ABUSE WITH SERVICE INFORMATION PO BOX 1591 BOONE, NC 28607	RE 2023 2910-71-1890-005 CORRECT BILL RUN	39998	08/16/2023	C02	11221	0 C02 G01	1,876.16 1,590.99 ----- 3,467.15
1584654 OPPOSING ABUSE WITH SERVICE INFORMATION PO BOX 1591 BOONE, NC 28607	RE 2023 2910-71-1890-006 CORRECT BILL RUN	39999	08/16/2023	C02	11222	0 C02 G01	217.05 184.06 ----- 401.11
1511253 OPPOSING ABUSE WITH SERVICE, INFORMATION AND SHELTER, INC P.O. BOX 1591 BOONE, NC 28607-1591	RE 2023 2910-44-8555-000 CORRECT BILL RUN	39469	08/16/2023	C02	11179	0 C02 G01 SWF	1,880.25 1,594.45 102.87 ----- 3,577.57
1122126 OPTIMIST CLUB OF BOONE INC P O BOX 82 BOONE, NC 28607-0082	RE 2023 2910-62-7769-000 CORRECT BILL RUN	39840	08/16/2023	C02	11198	0 C02 G01	7,428.00 6,298.94 ----- 13,726.94
1782195 ORNDUFF, PATRICK C ORNDUFF, TOBY 210 SPICE LN BANNER ELK, NC 28604	RE 2023 1951-73-4207-000 TAX ADJUSTMENTS	13445	08/29/2023	FS8	11675	0 FS8 G01	22.50 143.10 ----- 165.60
1507233 OVERLOOK CONDOMINIUM ASSOC. 4401 COLWICK RD SUITE 100 CHARLOTTE, NC 28211-2349	RE 2023 1897-75-7132-000 CORRECT BILL RUN	5778	08/16/2023	F12	9918	0 F12 G01	.10 .64 ----- .74
1225259 PARDUE, R C 310 MABEL SCHOOL RD ZIONVILLE, NC 28698-9449	RE 2023 1994-17-8359-000 TAX ADJUSTMENTS	22696	08/29/2023	F06	11694	0 F06 G01	22.50 143.10 ----- 165.60
1123785 PARKWAY ELEM SCHOOL 175 PIONEER TRAIL BOONE, NC 28607	RE 2023 2941-43-4005-000 CORRECT BILL RUN	47611	08/16/2023	F10	11522	0 F10 G01	1,689.25 10,743.63 ----- 12,432.88

RELEASES - 08/01/2023 TO 08/31/2023

OWNER NAME AND ADDRESS	CAT YEAR PROPERTY REASON	BILL	EFF DATE JUR	REF NO	VALUE CHARGE	AMOUNT
1731057 PATEL, JILL ATFIELD 205 POPLAR SUMMIT BOONE, NC 28607	RE 2023 2900-53-0963-000 CORRECT BILL RUN	34734	08/16/2023 C02	10872	0 C02 G01	.38 .32 ----- .70
1842016 PAXTON, LYNDA M. 112 EAGLECREST DR MATTHEWS, NC 28104	RE 2023 1971-67-6555-000 TAX ADJUSTMENTS	16309	08/29/2023 F07	11680	0 F07 G01	22.50 143.10 ----- 165.60
1752756 PEACOCK RIDGE SUBDIVISION PROPERTY OWNER ASSOCIATION INC. 126 PHEASANT LN BLOWING ROCK, NC 28605	RE 2023 2817-29-2035-000 CORRECT BILL RUN	25846	08/16/2023 C03	10521	0 G01	.32
1788772 PEAY, SYLVIA A 165 MARION AVE BOONE, NC 28607-7307	RE 2023 2920-41-8244-000 TAX ADJUSTMENTS	43414	08/29/2023 F02	11724	0 F02 G01	27.00 143.10 ----- 170.10
1801945 PEGGY L. ROMINGER LIFE ESTATE 445 WILLOWDALE CHURCH RD VILAS, NC 28692-8962	RE 2023 1982-34-5539-000 TAX ADJUSTMENTS	18827	08/29/2023 F07	11684	0 F07 G01	22.50 143.10 ----- 165.60
1791558 PENNELL, JOHNNY F DANCY, CLARA AND JAMES 4620 HOWARDS CREEK RD BOONE, NC 28607-7536	RE 2023 2902-25-5935-000 CORRECT BILL RUN	37030	08/16/2023 F09	10996	0 F09 G01	.05 .32 ----- .37
1760857 PENNINGTON, LONDON E 185 EASTBROOK DR BOONE, NC 28607	RE 2023 1879-14-4488-000 CORRECT BILL RUN	2319	08/16/2023 F08	9813	0 F08 G01	16.05 102.08 ----- 118.13
1814007 PEREZ, YASMANY GONZALEZ, SUSANA PEREZ 712 BLACKBERRY SPRINGS LN VILAS, NC 28692	RE 2023 1965-72-8911-000 TAX ADJUSTMENTS	15756	08/29/2023 F04	11678	0 F04 G01	22.50 143.10 ----- 165.60
1125541 PERKINSVILLE BAPTIST CHURCH 274 JEFFERSON ROAD BOONE, NC 28607-8811	RE 2023 2910-59-7823-000 CORRECT BILL RUN	39785	08/16/2023 C02	11192	0 C02 G01	210.38 178.40 ----- 388.78

RELEASES - 08/01/2023 TO 08/31/2023

OWNER NAME AND ADDRESS	CAT YEAR PROPERTY REASON	BILL	EFF DATE	JUR	REF NO	VALUE CHARGE	AMOUNT
1583105 PERKINSVILLE BAPTIST CHURCH INC 274 JEFFERSON RD BOONE, NC 28607	RE 2023	40955	08/16/2023			0 C02	6,887.25
	2911-50-4180-000			C02		G01	5,840.39
	CORRECT BILL RUN				11320		----- 12,727.64
1583105 PERKINSVILLE BAPTIST CHURCH INC 274 JEFFERSON RD BOONE, NC 28607	RE 2023	40956	08/16/2023			0 C02	44.25
	2911-50-4269-000			C02		G01	37.52
	CORRECT BILL RUN				11321		----- 81.77
1583105 PERKINSVILLE BAPTIST CHURCH INC 274 JEFFERSON RD BOONE, NC 28607	RE 2023	40972	08/16/2023			0 C02	1,523.63
	2911-50-7310-000			C02		G01	1,292.03
	CORRECT BILL RUN				11322		----- 2,815.66
1583105 PERKINSVILLE BAPTIST CHURCH INC 274 JEFFERSON RD BOONE, NC 28607	RE 2023	40973	08/16/2023			0 C02	168.00
	2911-50-8107-000			C02		G01	142.46
	CORRECT BILL RUN				11323		----- 310.46
1777089 PERSAD, JOHN ESUDAS S PERSAD, GERARDA W 900 DAISY RIDGE RD BANNER ELK, NC 28604	RE 2023	4416	08/29/2023			0 F01	22.50
	1889-29-8924-000			F01		G01	143.10
	TAX ADJUSTMENTS				11665		----- 165.60
1746208 PETERSILIE, NATALIE BETH 206 PSI DR BOONE, NC 28607	RE 2023	39332	08/16/2023			0 C02	10.13
	2910-41-3109-000			C02		G01	8.59
	CORRECT BILL RUN				11164		----- 18.72
1126846 PHILLIPS, EARL CONELY 8971 US HWY 321 N SUGAR GROVE, NC 28679-9306	RE 2023	10624	08/29/2023			0 F04	22.50
	1942-56-9458-000			F04		G01	143.10
	TAX ADJUSTMENTS				11667		----- 165.60
1767847 PHILLIPS, KRISTIN PO BOX 651 LINVILLE, NC 28646	RE 2023	17998	08/16/2023			0 FS1	1.80
	1980-87-5830-000			FS1		G01	11.45
	CORRECT BILL RUN				10234		----- 13.25
1308006 PILGRIM REST PRIMITIVE BAPTIST CHURCH C/O CHURCH CLERK TONY MATTHESO 542 TOM WARD ROAD VILAS, NC 28692	RE 2023	16036	08/16/2023			0 F07	19.20
	1971-12-3484-000			F07		G01	122.11
	CORRECT BILL RUN				10169		----- 141.31

RELEASES - 08/01/2023 TO 08/31/2023

OWNER NAME AND ADDRESS	CAT YEAR PROPERTY REASON	BILL	EFF DATE	JUR	REF NO	VALUE CHARGE	AMOUNT
1127786 PILOT MTN BAPTIST CHURCH 160 WINEBARGER DR BOONE, NC 28607-9120	RE 2023 2933-90-0392-000 CORRECT BILL RUN	47091	08/16/2023	F11	11506	0 F11 G01	179.22 814.18 ----- 993.40
1612421 PINEY GROVE BAPTIST CHURCH TRIVETTE, PAUL 713 SPICE CREEK ROAD BANNER ELK, NC 28604	RE 2023 1961-16-1124-000 CORRECT BILL RUN	14762	08/16/2023	FS8	10123	0 FS8 G01	11.35 72.19 ----- 83.54
1127802 PINEY GROVE METHODIST CHURCH MR. AND MRS. ALFRED ROMINGER 5367 ROMINGER ROAD BANNER ELK, NC 28604	RE 2023 1961-15-0909-000 CORRECT BILL RUN	14756	08/16/2023	FS8	10120	0 FS8 G01	.60 3.82 ----- 4.42
1127802 PINEY GROVE METHODIST CHURCH MR. AND MRS. ALFRED ROMINGER 5367 ROMINGER ROAD BANNER ELK, NC 28604	RE 2023 1961-16-0276-000 CORRECT BILL RUN	14760	08/16/2023	FS8	10122	0 FS8 G01	80.18 509.94 ----- 590.12
1500590 PITTS FAMILY CEMETERY 214 OLD CLAYTON GREEN RD BOONE, NC 28607	RE 2023 2809-19-8405-000 CORRECT BILL RUN	24638	08/16/2023	F02	10473	0 F02 G01	.06 .32 ----- .38
1500590 PITTS FAMILY CEMETERY 214 OLD CLAYTON GREEN RD BOONE, NC 28607	RE 2023 2809-19-8612-000 CORRECT BILL RUN	24639	08/16/2023	F02	10474	0 F02 G01	13.62 72.19 ----- 85.81
1128354 PLEASANT GROVE BAPTIST CHURCH C/O MARSHA THOMAS 517 ISENHOUR ROAD ZIONVILLE, NC 28698	RE 2023 1993-04-2960-000 CORRECT BILL RUN	22119	08/16/2023	F06	10340	0 F06 G01	.05 .32 ----- .37
1128354 PLEASANT GROVE BAPTIST CHURCH C/O MARSHA THOMAS 517 ISENHOUR ROAD ZIONVILLE, NC 28698	RE 2023 1993-04-4895-000 CORRECT BILL RUN	22121	08/16/2023	F06	10341	0 F06 G01	.05 .32 ----- .37
1128354 PLEASANT GROVE BAPTIST CHURCH C/O MARSHA THOMAS 517 ISENHOUR ROAD ZIONVILLE, NC 28698	RE 2023 1993-05-0946-000 CORRECT BILL RUN	22130	08/16/2023	F06	10342	0 F06 G01	456.65 2,904.26 ----- 3,360.91

RELEASES - 08/01/2023 TO 08/31/2023

OWNER NAME AND ADDRESS	CAT YEAR PROPERTY REASON	BILL	EFF DATE	JUR	REF NO	VALUE CHARGE	AMOUNT
1128362 PLEASANT GROVE BAPTIST CHURCH TRUSTEE C/O MARSHA THOMAS 517 ISENHOUR ROAD ZIONVILLE, NC 28698	RE 2023 1983-69-1779-000 CORRECT BILL RUN	19478	08/16/2023	F06	10266	0 F06 G01	.25 1.59 ----- 1.84
1128347 PLEASANT VALLEY UNITED METH CH. RT. 2 BOX 734 BOONE, NC 28607-9628	RE 2023 2904-72-9255-000 CORRECT BILL RUN	37671	08/16/2023	F09	11013	0 F09 G01	15.50 98.58 ----- 114.08
1728939 PLUMTREE PARTNERS II, INC C/O GREGORY BUCHANAN 85 WAFFLE LANE NEWLAND, NC 28657	RE 2023 2809-66-5386-000 CORRECT BILL RUN	24810	08/16/2023	F02	10481	0 F02 G01	36.06 191.12 ----- 227.18
1538050 PLYMOUTH TRACE CONDO OWNERS ASSN INC HARDIN STREET BOONE, NC 28607	RE 2023 2910-07-9426-000 CORRECT BILL RUN	38152	08/16/2023	C02	11082	0 C02 G01	.38 .32 ----- .70
1538050 PLYMOUTH TRACE CONDO OWNERS ASSN INC HARDIN STREET BOONE, NC 28607	RE 2023 2910-07-9430-000 CORRECT BILL RUN	38153	08/16/2023	C02	11083	0 C02 G01	.38 .32 ----- .70
1538050 PLYMOUTH TRACE CONDO OWNERS ASSN INC HARDIN STREET BOONE, NC 28607	RE 2023 2910-17-2634-000 CORRECT BILL RUN	38456	08/16/2023	C02	11115	0 C02 G01	49.13 41.66 ----- 90.79
1585774 POND CREEK POA BANNER ELK, NC 28604	RE 2023 1950-22-5740-000 CORRECT BILL RUN	11708	08/16/2023	C05	10066	0 G01	.32
1524813 PONDS PROPERTY OWNERS ASSOCIATION INC 9189-28 NC HWY 105 SOUTH BANNER ELK, NC 28604	RE 2023 1888-06-4699-000 CORRECT BILL RUN	3470	08/16/2023	F01	9844	0 F01 G01	.65 4.13 ----- 4.78
1524813 PONDS PROPERTY OWNERS ASSOCIATION INC 9189-28 NC HWY 105 SOUTH BANNER ELK, NC 28604	RE 2023 1888-06-8893-000 CORRECT BILL RUN	3511	08/16/2023	F01	9846	0 F01 G01	1.10 7.00 ----- 8.10

RELEASES - 08/01/2023 TO 08/31/2023

OWNER NAME AND ADDRESS	CAT YEAR PROPERTY REASON	BILL	EFF DATE	JUR	REF NO	VALUE CHARGE	AMOUNT
1500589 POPLAR GROVE BAPTIST CHURCH 1228 POPLAR GROVE ROAD S BOONE, NC 28607	RE 2023 2900-01-6815-000 CORRECT BILL RUN	34057	08/16/2023	F02	10862	0 F02 G01	283.72 1,503.69 ----- 1,787.41
1500589 POPLAR GROVE BAPTIST CHURCH 1228 POPLAR GROVE ROAD S BOONE, NC 28607	RE 2023 2900-01-7956-000 CORRECT BILL RUN	34058	08/16/2023	F02	10863	0 F02 G01	35.70 189.21 ----- 224.91
1812025 POTTER, PAUL W. JR. 410 W WILMINGTON AVE SURF CITY, NC 28445	RE 2023 2915-59-3757-000 CORRECT BILL RUN	42722	08/16/2023	FX9 FX9	11387	0 FX9 G01	2.00 12.72 ----- 14.72
1620877 POWDER HORN MOUNTAIN PROPERTY OWNERS ASSOCIATION 1568 POWDER HORN MTN RD DEEP GAP, NC 28618	RE 2023 2859-43-1612-000 CORRECT BILL RUN	33487	08/16/2023	F05	10842	0 F05 G01	55.59 207.97 ----- 263.56
1620877 POWDER HORN MOUNTAIN PROPERTY OWNERS ASSOCIATION 1568 POWDER HORN MTN RD DEEP GAP, NC 28618	RE 2023 2859-93-0015-000 CORRECT BILL RUN	33768	08/16/2023	F05	10856	0 F05 G01	35.79 133.88 ----- 169.67
1515044 POWDER HORN MTN. POA 1568 POWDER HORN RD DEEP GAP, NC 28618	RE 2023 2858-79-4186-000 CORRECT BILL RUN	33209	08/16/2023	F05	10815	0 F05 G01	.09 .32 ----- .41
1515044 POWDER HORN MTN. POA 1568 POWDER HORN RD DEEP GAP, NC 28618	RE 2023 2858-79-9940-000 CORRECT BILL RUN	33215	08/16/2023	F05	10816	0 F05 G01	286.79 1,072.93 ----- 1,359.72
1515044 POWDER HORN MTN. POA 1568 POWDER HORN RD DEEP GAP, NC 28618	RE 2023 2858-87-3987-000 CORRECT BILL RUN	33228	08/16/2023	F05	10818	0 F05 G01	.09 .32 ----- .41
1515044 POWDER HORN MTN. POA 1568 POWDER HORN RD DEEP GAP, NC 28618	RE 2023 2858-87-4798-000 CORRECT BILL RUN	33229	08/16/2023	F05	10819	0 F05 G01	.09 .32 ----- .41

RELEASES - 08/01/2023 TO 08/31/2023

OWNER NAME AND ADDRESS	CAT YEAR PROPERTY REASON	BILL	EFF DATE JUR	REF NO	VALUE CHARGE	AMOUNT
1515044 POWDER HORN MTN. POA 1568 POWDER HORN RD DEEP GAP, NC 28618	RE 2023 2858-87-4826-000 CORRECT BILL RUN	33230	08/16/2023 F05	10820	0 F05 G01	.09 .32 ----- .41
1515044 POWDER HORN MTN. POA 1568 POWDER HORN RD DEEP GAP, NC 28618	RE 2023 2858-87-5760-000 CORRECT BILL RUN	33231	08/16/2023 F05	10821	0 F05 G01	.09 .32 ----- .41
1515044 POWDER HORN MTN. POA 1568 POWDER HORN RD DEEP GAP, NC 28618	RE 2023 2858-97-1191-000 CORRECT BILL RUN	33283	08/16/2023 F05	10822	0 F05 G01	.09 .32 ----- .41
1515044 POWDER HORN MTN. POA 1568 POWDER HORN RD DEEP GAP, NC 28618	RE 2023 2858-97-1253-000 CORRECT BILL RUN	33284	08/16/2023 F05	10823	0 F05 G01	.09 .32 ----- .41
1515044 POWDER HORN MTN. POA 1568 POWDER HORN RD DEEP GAP, NC 28618	RE 2023 2858-97-1510-000 CORRECT BILL RUN	33286	08/16/2023 F05	10824	0 F05 G01	.09 .32 ----- .41
1515044 POWDER HORN MTN. POA 1568 POWDER HORN RD DEEP GAP, NC 28618	RE 2023 2858-97-2040-000 CORRECT BILL RUN	33289	08/16/2023 F05	10825	0 F05 G01	.09 .32 ----- .41
1515044 POWDER HORN MTN. POA 1568 POWDER HORN RD DEEP GAP, NC 28618	RE 2023 2858-97-5078-000 CORRECT BILL RUN	33295	08/16/2023 F05	10826	0 F05 G01	.09 .32 ----- .41
1515044 POWDER HORN MTN. POA 1568 POWDER HORN RD DEEP GAP, NC 28618	RE 2023 2858-98-1975-000 CORRECT BILL RUN	33309	08/16/2023 F05	10827	0 F05 G01	.09 .32 ----- .41
1515044 POWDER HORN MTN. POA 1568 POWDER HORN RD DEEP GAP, NC 28618	RE 2023 2858-98-4007-000 CORRECT BILL RUN	33314	08/16/2023 F05	10828	0 F05 G01	.09 .32 ----- .41

RELEASES - 08/01/2023 TO 08/31/2023

OWNER NAME AND ADDRESS	CAT YEAR PROPERTY REASON	BILL	EFF DATE	JUR	REF NO	VALUE CHARGE	AMOUNT
1515044 POWDER HORN MTN. POA 1568 POWDER HORN RD DEEP GAP, NC 28618	RE 2023 2858-98-4321-000 CORRECT BILL RUN	33315	08/16/2023	F05	10829	0 F05 G01	97.70 365.51 ----- 463.21
1515044 POWDER HORN MTN. POA 1568 POWDER HORN RD DEEP GAP, NC 28618	RE 2023 2858-98-5153-000 CORRECT BILL RUN	33316	08/16/2023	F05	10830	0 F05 G01	.09 .32 ----- .41
1515044 POWDER HORN MTN. POA 1568 POWDER HORN RD DEEP GAP, NC 28618	RE 2023 2858-99-2094-000 CORRECT BILL RUN	33326	08/16/2023	F05	10831	0 F05 G01	.09 .32 ----- .41
1515044 POWDER HORN MTN. POA 1568 POWDER HORN RD DEEP GAP, NC 28618	RE 2023 2858-99-8438-000 CORRECT BILL RUN	33338	08/16/2023	F05	10832	0 F05 G01	.09 .32 ----- .41
1515044 POWDER HORN MTN. POA 1568 POWDER HORN RD DEEP GAP, NC 28618	RE 2023 2858-99-9630-000 CORRECT BILL RUN	33339	08/16/2023	F05	10833	0 F05 G01	.09 .32 ----- .41
1515044 POWDER HORN MTN. POA 1568 POWDER HORN RD DEEP GAP, NC 28618	RE 2023 2859-51-2390-000 CORRECT BILL RUN	33519	08/16/2023	F05	10843	0 F05 G01	304.10 1,137.71 ----- 1,441.81
1515044 POWDER HORN MTN. POA 1568 POWDER HORN RD DEEP GAP, NC 28618	RE 2023 2859-54-5953-000 CORRECT BILL RUN	33533	08/16/2023	F05	10844	0 F05 G01	210.80 788.64 ----- 999.44
1515044 POWDER HORN MTN. POA 1568 POWDER HORN RD DEEP GAP, NC 28618	RE 2023 2859-60-4994-000 CORRECT BILL RUN	33551	08/16/2023	F05	10845	0 F05 G01	.09 .32 ----- .41
1515044 POWDER HORN MTN. POA 1568 POWDER HORN RD DEEP GAP, NC 28618	RE 2023 2859-62-6154-000 CORRECT BILL RUN	33591	08/16/2023	F05	10846	0 F05 G01	11.05 41.34 ----- 52.39

RELEASES - 08/01/2023 TO 08/31/2023

OWNER NAME AND ADDRESS	CAT YEAR PROPERTY REASON	BILL	EFF DATE	JUR	REF NO	VALUE CHARGE	AMOUNT
1515044 POWDER HORN MTN. POA 1568 POWDER HORN RD DEEP GAP, NC 28618	RE 2023 2859-70-1283-000 CORRECT BILL RUN	33610	08/16/2023	F05	10848	0 F05 G01	.09 .32 ----- .41
1515044 POWDER HORN MTN. POA 1568 POWDER HORN RD DEEP GAP, NC 28618	RE 2023 2859-80-7994-000 CORRECT BILL RUN	33686	08/16/2023	F05	10849	0 F05 G01	.09 .32 ----- .41
1515044 POWDER HORN MTN. POA 1568 POWDER HORN RD DEEP GAP, NC 28618	RE 2023 2859-81-6057-000 CORRECT BILL RUN	33707	08/16/2023	F05	10851	0 F05 G01	.09 .32 ----- .41
1515044 POWDER HORN MTN. POA 1568 POWDER HORN RD DEEP GAP, NC 28618	RE 2023 2859-82-9733-000 CORRECT BILL RUN	33723	08/16/2023	F05	10852	0 F05 G01	18.79 70.28 ----- 89.07
1515044 POWDER HORN MTN. POA 1568 POWDER HORN RD DEEP GAP, NC 28618	RE 2023 2859-90-2547-000 CORRECT BILL RUN	33739	08/16/2023	F05	10853	0 F05 G01	.09 .32 ----- .41
1515044 POWDER HORN MTN. POA 1568 POWDER HORN RD DEEP GAP, NC 28618	RE 2023 2859-90-3531-000 CORRECT BILL RUN	33740	08/16/2023	F05	10854	0 F05 G01	.09 .32 ----- .41
1515044 POWDER HORN MTN. POA 1568 POWDER HORN RD DEEP GAP, NC 28618	RE 2023 2859-91-1912-000 CORRECT BILL RUN	33757	08/16/2023	F05	10855	0 F05 G01	122.15 456.97 ----- 579.12
1515044 POWDER HORN MTN. POA 1568 POWDER HORN RD DEEP GAP, NC 28618	RE 2023 2868-07-0695-000 CORRECT BILL RUN	33787	08/16/2023	F05	10857	0 F05 G01	12.16 45.47 ----- 57.63
1629739 POWDER RIDGE CONDO POA 101 WEDLING WEG BANNER ELK, NC 28604	RE 2023 1950-10-7867-000 CORRECT BILL RUN	11260	08/16/2023	C05	10044	0 G01	47.70

RELEASES - 08/01/2023 TO 08/31/2023

OWNER NAME AND ADDRESS	CAT YEAR PROPERTY REASON	BILL	EFF DATE	JUR	REF NO	VALUE CHARGE	AMOUNT
1734003 PREMIER LAND LIQUIDATORS, LLC 200 N HARBOR PLACE STE C DAVIDSON, NC 28036	RE 2023 2925-70-0618-000 CORRECT BILL RUN	45398	08/16/2023	F11	11473	0 F11 G01	6.65 30.21 ----- 36.86
1579299 PRESNELL CHAPEL PRIMITIVE BAPTIST CHURCH C/O REV. JOHN R. JACKSON 1103 TOM JACKSON RD BOONE, NC 28607	RE 2023 1950-99-9668-000 CORRECT BILL RUN	13236	08/16/2023	F08	10093	0 F08 G01	32.45 206.38 ----- 238.83
1538196 PRESNELL FAMILY CEMETERY 125 SASKIA GRV BANNER ELK, NC 28604-6542	RE 2023 1961-01-7242-000 CORRECT BILL RUN	14737	08/16/2023	FS8	10119	0 FS8 G01	.05 .32 ----- .37
1521011 PROFFITS GROVE BAPTIST CHURCH C/O LARRY AND IMAJEAN BRASWELL 119 PRO STREET TODD, NC 28684	RE 2023 2904-91-6463-000 CORRECT BILL RUN	37768	08/16/2023	F09	11015	0 F09 G01	.05 .32 ----- .37
1521011 PROFFITS GROVE BAPTIST CHURCH C/O LARRY AND IMAJEAN BRASWELL 119 PRO STREET TODD, NC 28684	RE 2023 2914-00-1393-000 CORRECT BILL RUN	42434	08/16/2023	F09	11370	0 F09 G01	8.55 54.38 ----- 62.93
1521011 PROFFITS GROVE BAPTIST CHURCH C/O LARRY AND IMAJEAN BRASWELL 119 PRO STREET TODD, NC 28684	RE 2023 2914-00-1831-000 CORRECT BILL RUN	42436	08/16/2023	F09	11372	0 F09 G01	2.15 13.67 ----- 15.82
1131630 PROFFITTS GROVE MISSIONARY BAPTIST CHURC C/O LARRY AND IMAJEAN BRASWELL 119 PRO STREET TODD, NC 28684	RE 2023 2914-00-0473-000 CORRECT BILL RUN	42431	08/16/2023	F09	11367	0 F09 G01	280.15 1,781.75 ----- 2,061.90
1131630 PROFFITTS GROVE MISSIONARY BAPTIST CHURC C/O LARRY AND IMAJEAN BRASWELL 119 PRO STREET TODD, NC 28684	RE 2023 2914-00-0647-000 CORRECT BILL RUN	42432	08/16/2023	F09	11368	0 F09 G01	1.30 8.27 ----- 9.57
1131630 PROFFITTS GROVE MISSIONARY BAPTIST CHURC C/O LARRY AND IMAJEAN BRASWELL 119 PRO STREET TODD, NC 28684	RE 2023 2914-00-0835-000 CORRECT BILL RUN	42433	08/16/2023	F09	11369	0 F09 G01	.80 5.09 ----- 5.89

RELEASES - 08/01/2023 TO 08/31/2023

OWNER NAME AND ADDRESS	CAT YEAR PROPERTY REASON	BILL	EFF DATE	JUR	REF NO	VALUE CHARGE	AMOUNT
1131630 PROFFITTS GROVE MISSIONARY BAPTIST CHURCH C/O LARRY AND IMAJEAN BRASWELL 119 PRO STREET TODD, NC 28684	RE 2023 2914-00-1598-000 CORRECT BILL RUN	42435	08/16/2023	F09 F09	11371	0 F09 G01	1.05 6.68 ----- 7.73
1131747 PROTESTANT EPISCOPAL CHURCH PO BOX 14 BLOWING ROCK, NC 28605-0014	RE 2023 2807-96-1907-000 CORRECT BILL RUN	24025	08/16/2023	C03	10424	0 G01	7,422.28
1281559 QUAIL RIDGE PROPERTY OWNERS ASSN RT 7 BOX 395 BOONE, NC 28607-9459	RE 2023 2829-09-3733-000 CORRECT BILL RUN	29736	08/16/2023	C02 C02	10652	0 C02 G01	112.50 95.40 ----- 207.90
1281559 QUAIL RIDGE PROPERTY OWNERS ASSN RT 7 BOX 395 BOONE, NC 28607-9459	RE 2023 2829-09-5662-000 CORRECT BILL RUN	29748	08/16/2023	C02	10653	0 C02 G01	112.50 95.40 ----- 207.90
1281559 QUAIL RIDGE PROPERTY OWNERS ASSN RT 7 BOX 395 BOONE, NC 28607-9459	RE 2023 2829-09-8850-000 CORRECT BILL RUN	29761	08/16/2023	C02	10655	0 C02 G01	112.50 95.40 ----- 207.90
1252311 R G REAL ESTATE INC ET AL PO BOX 1420 LEXINGTON, NC 27293-1420	RE 2023 1940-93-8471-000 CORRECT BILL RUN	9222	08/16/2023	C05	10001	0 G01	4.45
1252311 R G REAL ESTATE INC ET AL PO BOX 1420 LEXINGTON, NC 27293-1420	RE 2023 1940-93-9343-000 CORRECT BILL RUN	9227	08/16/2023	C05	10002	0 G01	3.82
1233576 RASH, STEVE AND MIKE JOHNSON 459 BOONE RIDGE LN BOONE, NC 28607-4681	RE 2023 2900-53-5499-000 CORRECT BILL RUN	34747	08/16/2023	C02	10873	0 C02 G01	.38 .32 ----- .70
1376607 RASH, STEVEN AND MICHAEL JOHNSON 459 BOONE RIDGE LN BOONE, NC 28607-4681	RE 2023 2829-19-3844-000 CORRECT BILL RUN	29975	08/16/2023	C02	10661	0 C02 G01	112.50 95.40 ----- 207.90

RELEASES - 08/01/2023 TO 08/31/2023

OWNER NAME AND ADDRESS	CAT YEAR PROPERTY REASON	BILL	EFF DATE	JUR	REF NO	VALUE CHARGE	AMOUNT
1376607 RASH, STEVEN AND MICHAEL JOHNSON 459 BOONE RIDGE LN BOONE, NC 28607-4681	RE 2023	30177	08/16/2023			0 C02	64.50
	2829-29-0842-000			C02		G01	54.70
	CORRECT BILL RUN				10676		----- 119.20
1281807 RASH, STEVEN G RASH, ELAINE 459 BOONE RIDGE LN BOONE, NC 28607	RE 2023	29985	08/16/2023			0 C02	7.50
	2829-19-4662-000			C02		G01	6.36
	CORRECT BILL RUN				10662		----- 13.86
1281807 RASH, STEVEN G RASH, ELAINE 459 BOONE RIDGE LN BOONE, NC 28607	RE 2023	30065	08/16/2023			0 C02	7.50
	2829-19-8520-000			C02		G01	6.36
	CORRECT BILL RUN				10671		----- 13.86
1281807 RASH, STEVEN G RASH, ELAINE 459 BOONE RIDGE LN BOONE, NC 28607	RE 2023	30067	08/16/2023			0 C02	93.75
	2829-19-9484-000			C02		G01	79.50
	CORRECT BILL RUN				10673		----- 173.25
1813881 RCPBD INVESTMENTS, LLC P.O. BOX 3018 BOONE, NC 28607	RE 2023	41278	08/16/2023			0 F02	15.00
	2911-73-6846-000			F02		G01	79.50
	CORRECT BILL RUN				11336		----- 94.50
1813881 RCPBD INVESTMENTS, LLC P.O. BOX 3018 BOONE, NC 28607	RE 2023	41286	08/17/2023			0 F02	15.00
	2911-74-3162-000			F02		G01	79.50
	TAX ADJUSTMENTS				11631		----- 94.50
1813881 RCPBD INVESTMENTS, LLC P.O. BOX 3018 BOONE, NC 28607	RE 2023	41298	08/17/2023			0 F02	15.00
	2911-74-5445-000			F02		G01	79.50
	TAX ADJUSTMENTS				11632		----- 94.50
1813881 RCPBD INVESTMENTS, LLC P.O. BOX 3018 BOONE, NC 28607	RE 2023	41384	08/16/2023			0 F02	15.00
	2911-83-4717-000			F02		G01	79.50
	CORRECT BILL RUN				11341		----- 94.50
1813881 RCPBD INVESTMENTS, LLC P.O. BOX 3018 BOONE, NC 28607	RE 2023	41386	08/16/2023			0 F02	.06
	2911-83-6586-000			F02		G01	.32
	CORRECT BILL RUN				11342		----- .38

RELEASES - 08/01/2023 TO 08/31/2023

OWNER NAME AND ADDRESS	CAT YEAR PROPERTY REASON	BILL	EFF DATE	JUR	REF NO	VALUE CHARGE	AMOUNT
1813881 RCPBD INVESTMENTS, LLC P.O. BOX 3018 BOONE, NC 28607	RE 2023 2911-84-0242-000 TAX ADJUSTMENTS	41394	08/17/2023	F02	11633	0 F02 G01	15.00 79.50 ----- 94.50
1786153 RCW PROPERTIES OF BOONE, LLC 156 ARROWHEAD CT BOONE, NC 28607	RE 2023 2819-75-6743-000 CORRECT BILL RUN	28369	08/16/2023	F02	10620	0 F02 G01	7.50 39.75 ----- 47.25
1567669 REDFIELD AND ASSOCIATES PO BOX 26562 US VIRGIN ISLANDS, VI 00824	RE 2023 1971-63-9609-000 CORRECT BILL RUN	16281	08/16/2023	F07	10173	0 F07 G01	.05 .32 ----- .37
1513232 REDMAN, PAUL REDMAN, COLEEN V. 634 BLUEBERRY LN BOONE, NC 28607	RE 2023 2828-51-4022-000 TAX ADJUSTMENTS	29198	08/29/2023	F12	11699	0 F12 G01	22.50 143.10 ----- 165.60
1516980 REECE, JAMES LEN REECE, KATHY W. 7381 OLD US HWY 421 ZIONVILLE, NC 28698-9328	RE 2023 1985-92-3099-000 TAX ADJUSTMENTS	20101	08/29/2023	F06	11689	0 F06 G01	22.50 143.10 ----- 165.60
1545603 REGION D COUNCIL OF GOVERNMENTS 468 NEW MARKET BLVD BOONE, NC 28607-3943	RE 2023 2911-40-1492-000 CORRECT BILL RUN	40793	08/16/2023	C02	11309	0 C02 G01	6,274.13 5,320.46 ----- 11,594.59
1800382 REGISTER, NICHOLAS H. REGISTER, LAURIE H. 2906 MONTGOMERY ST DURHAM, NC 27705	RE 2023 1992-30-4075-000 CORRECT BILL RUN	21899	08/16/2023	F07	10339	0 F07 G01	.85 5.41 ----- 6.26
1515834 RESORT AREA MINISTRIES 877 W. KING STREET BOONE, NC 28607	RE 2023 2900-79-1891-000 CORRECT BILL RUN	35022	08/16/2023	MS1	10903	0 C02 G01 MS1	4,529.48 3,840.99 1,902.38 ----- 10,272.85
1644887 REYNOLDS BLUE RIDGE PROPERTY OWNERS ASSN PO BOX 1727 BLOWING ROCK, NC 28605	RE 2023 2848-88-6015-000 CORRECT BILL RUN	32544	08/16/2023	F05	10750	0 F05 G01	952.60 3,563.83 ----- 4,516.43

RELEASES - 08/01/2023 TO 08/31/2023

OWNER NAME AND ADDRESS	CAT YEAR PROPERTY REASON	BILL	EFF DATE	JUR	REF NO	VALUE CHARGE	AMOUNT
1644887 REYNOLDS BLUE RIDGE PROPERTY OWNERS ASSN PO BOX 1727 BLOWING ROCK, NC 28605	RE 2023 2858-56-4391-000 CORRECT BILL RUN	33114	08/16/2023	F05	10809	0 F05 G01	4,299.22 16,084.12 ----- 20,383.34
1519247 RHA NC MR, INC ONE BUCKHEAD PLAZA SUITE 900 3060 PEACHTREE ROAD NW ATLANTA, GA 30305	RE 2023 2941-93-3672-000 CORRECT BILL RUN	47736	08/16/2023	F10	11529	0 F10 G01	10.60 67.42 ----- 78.02
1609720 RHYMER, KENNETH RHYMER, ERNIE L 140 TIMBERLANE EXT BOONE, NC 28607	RE 2023 2940-83-6329-000 CORRECT BILL RUN	47329	08/16/2023	F05	11512	0 F05 G01	.43 1.59 ----- 2.02
1848086 RICE, ADAM L RICE, ELIZABETH ANN P O BOX 646 BLOWING ROCK, NC 28605	RE 2023 1887-55-6179-000 CORRECT BILL RUN	3021	08/16/2023	F12	9828	0 F12 G01	45.75 290.97 ----- 336.72
1848086 RICE, ADAM L RICE, ELIZABETH ANN P O BOX 646 BLOWING ROCK, NC 28605	RE 2023 1887-55-8426-000 CORRECT BILL RUN	3022	08/16/2023	F12	9829	0 F12 G01 SWF	352.15 2,239.67 205.74 ----- 2,797.56
1136100 RICH MTN BAPTIST CHURCH C/O ALFRED CULLER 5892 HOWARDS CREEK RD BOONE, NC 28607	RE 2023 1993-72-4481-000 CORRECT BILL RUN	22538	08/16/2023	F07	10345	0 F07 G01	.40 2.54 ----- 2.94
1136100 RICH MTN BAPTIST CHURCH C/O ALFRED CULLER 5892 HOWARDS CREEK RD BOONE, NC 28607	RE 2023 1993-81-9300-000 CORRECT BILL RUN	22576	08/16/2023	F07	10346	0 F07 G01	105.00 667.80 ----- 772.80
1583627 RIDGE VIEW TOWNHOMES OWNERS ASSN INC .C/O GINN LAW OFFICES 290 QUEEN ST BOONE, NC 28607	RE 2023 2901-82-0464-000 CORRECT BILL RUN	36805	08/16/2023	F02	10989	0 F02 G01	21.66 114.80 ----- 136.46

RELEASES - 08/01/2023 TO 08/31/2023

OWNER NAME AND ADDRESS	CAT YEAR PROPERTY REASON	BILL	EFF DATE JUR	REF NO	VALUE CHARGE	AMOUNT
1543813 RIDGECREST ON THE PARKWAY LLC 2554 HWY 105 BOONE, NC 28607	RE 2023 2931-60-7077-000 CORRECT BILL RUN	46401	08/16/2023 F10	11487	0 F10 G01	.05 .32 ----- .37
1293067 RILEY, M AUBREY AND ELIZABETH 241 WILD BLACKBERRY HILL RD BOONE, NC 28607-6869	RE 2023 1898-58-2986-000 TAX RELEASES DATA ERROR	6129	08/29/2023 F01	11659	16,800 F01 G01	8.40 53.42 ----- 61.82
1851034 RISK, DARLENE, CHAIRMAN OF THE TRUSTEES THE MILLER FAMILY CEMETERY 1046 DEERFIELD RD BOONE, NC 28607	RE 2023 2911-39-2838-000 CORRECT BILL RUN	40782	08/16/2023 F09	11308	0 F09 G01	.05 .32 ----- .37
1514242 RISK, JAMES DAVID AND DARLENE 1046 DEERFIELD ROAD BOONE, NC 28607	RE 2023 2910-40-0924-000 CORRECT BILL RUN	39270	08/16/2023 C02	11161	0 C02 G01	.38 .32 ----- .70
1731050 RIVER RIDGE PROPERTY OWNERS ASSN C/O STEINBACHER, RICK 850 RIVER RIDGE ROAD BOONE, NC 28607	RE 2023 2932-54-9238-000 CORRECT BILL RUN	46733	08/16/2023 F09	11492	0 F09 G01	.05 .32 ----- .37
1556924 RIVER RUN CONDO ASSOCIATION WEST KING ST BOONE, NC 28607	RE 2023 2910-05-7635-000 CORRECT BILL RUN	38099	08/16/2023 C02	11066	0 C02 G01	.38 .32 ----- .70
1633540 RIVERSTONE CONDOS LLC 2920 MARTINSVILLE RD STE C GREENSBORO, NC 27408-2778	RE 2023 2911-81-4687-000 CORRECT BILL RUN	41346	08/16/2023 C02	11337	0 C02 G01	371.63 315.14 ----- 686.77
1633540 RIVERSTONE CONDOS LLC 2920 MARTINSVILLE RD STE C GREENSBORO, NC 27408-2778	RE 2023 2911-91-1616-000 CORRECT BILL RUN	41433	08/16/2023 C02	11344	0 C02 G01	115.50 97.94 ----- 213.44
1744887 RIVERSTONE TOWNHOMES OWNERS ASSOCIATION, C/O PRIESTLEY MANAGEMENT COMPA PO BOX 4408 GREENSBORO, NC 27404	RE 2023 2911-82-9132-000 CORRECT BILL RUN	41379	08/16/2023 F02	11339	0 F02 G01	25.68 136.10 ----- 161.78

RELEASES - 08/01/2023 TO 08/31/2023

OWNER NAME AND ADDRESS	CAT YEAR PROPERTY REASON	BILL	EFF DATE	JUR	REF NO	VALUE CHARGE	AMOUNT
1744887 RIVERSTONE TOWNHOMES OWNERS ASSOCIATION, C/O PRIESTLEY MANAGEMENT COMPA PO BOX 4408 GREENSBORO, NC 27404	RE 2023 2911-82-9790-000 CORRECT BILL RUN	41380	08/16/2023	F02	11340	0 F02 G01	.06 .32 ----- .38
1744887 RIVERSTONE TOWNHOMES OWNERS ASSOCIATION, C/O PRIESTLEY MANAGEMENT COMPA PO BOX 4408 GREENSBORO, NC 27404	RE 2023 2911-92-1323-000 CORRECT BILL RUN	41465	08/16/2023	F02	11345	0 F02 G01	.06 .32 ----- .38
1609737 ROARING THUNDER PTNR LLC PO BOX 1769 BLOWING ROCK, NC 28605	RE 2023 2818-62-8053-000 CORRECT BILL RUN	27114	08/16/2023	F12	10592	0 F12 G01	259.35 1,649.47 ----- 1,908.82
1782218 ROBERTS, EMILY M 307 MORNING SIDE DR # 2700 BLOWING ROCK, NC 28605	RE 2023 2807-89-6406-000 CORRECT BILL RUN	23890	08/16/2023	C03	10420	0 G01	249.31
1852910 ROCK VIEW BAPTIST CHURCH 6283 ELK CREEK RD DEEP GAP, NC 28618	RE 2023 2859-65-3698-000 CORRECT BILL RUN	33601	08/16/2023	F05	10847	0 F05 G01	52.53 196.52 ----- 249.05
1640746 ROCKY KNOB WATER ASSN INC PO BOX 1959 BANNER ELK, NC 28604	RE 2023 1960-05-3287-000 CORRECT BILL RUN	14356	08/16/2023	F08	10112	0 F08 G01	30.90 196.52 ----- 227.42
1817043 ROGERS, JACOB E ROGERS, TINASHA S 221 ROSENSTEIN DEEP GAP, NC 28618	RE 2023 2940-64-4216-000 TAX ADJUSTMENTS	47272	08/29/2023	F05	11732	0 F05 G01	38.25 143.10 ----- 181.35
1614702 RONALD J STANLEY LIVING TRUST 174 EVERGREEN LN BOONE, NC 28607	RE 2023 2911-00-1508-000 CORRECT BILL RUN	40391	08/16/2023	C02	11287	0 C02 G01	.38 .32 ----- .70
1810734 ROSENDE, LEONARD JR, CO-TRUSTEE ROSENDE, LINDA G, CO-TRUSTEE 3118 W. MORRISON AVE TAMPA, FL 33629	RE 2023 1897-43-6908-000 CORRECT BILL RUN	5550	08/16/2023	F12	9916	0 F12 G01	.05 .32 ----- .37

RELEASES - 08/01/2023 TO 08/31/2023

OWNER NAME AND ADDRESS	CAT YEAR PROPERTY REASON	BILL	EFF DATE	JUR	REF NO	VALUE CHARGE	AMOUNT
1513898 ROYAL OAKS POA ROYAL OAKS CONDO PO BOX 1782 BLOWING ROCK, NC 28605	RE 2023 2817-07-6351-000 CORRECT BILL RUN	25321	08/16/2023	C03	10496	0 G01	920.61
1513898 ROYAL OAKS POA ROYAL OAKS CONDO PO BOX 1782 BLOWING ROCK, NC 28605	RE 2023 2817-07-7376-000 CORRECT BILL RUN	25376	08/16/2023	C03	10497	0 G01	127.52
1544461 RSK LLC D/B/A CHETOLA MOUNTAIN RESORT PO BOX 17 BLOWING ROCK, NC 28605	RE 2023 2808-80-9598-000 CORRECT BILL RUN	24442	08/16/2023	C03	10454	0 G01	159.00
1544461 RSK LLC D/B/A CHETOLA MOUNTAIN RESORT PO BOX 17 BLOWING ROCK, NC 28605	RE 2023 2818-00-2030-000 CORRECT BILL RUN	26523	08/16/2023	C03	10546	0 G01	.32
1544461 RSK LLC D/B/A CHETOLA MOUNTAIN RESORT PO BOX 17 BLOWING ROCK, NC 28605	RE 2023 2818-00-5798-000 CORRECT BILL RUN	26570	08/16/2023	C03	10552	0 G01	159.00
1561942 RSK MOUNTAIN CONSTRUCTION LLC P O BOX 17 BLOWING ROCK, NC 28605	RE 2023 2808-80-4296-000 CORRECT BILL RUN	24396	08/16/2023	C03	10447	0 G01	159.00
1561942 RSK MOUNTAIN CONSTRUCTION LLC P O BOX 17 BLOWING ROCK, NC 28605	RE 2023 2808-90-0021-000 CORRECT BILL RUN	24450	08/16/2023	C03	10455	0 G01	.32
1764013 RSK MOUNTAIN RESORT, LLC PO BOX 17 BLOWING ROCK, NC 28605	RE 2023 2807-99-1954-000 CORRECT BILL RUN	24250	08/16/2023	C03	10438	0 G01	159.00
1764013 RSK MOUNTAIN RESORT, LLC PO BOX 17 BLOWING ROCK, NC 28605	RE 2023 2808-80-2270-000 CORRECT BILL RUN	24381	08/16/2023	C03	10445	0 G01	159.00

RELEASES - 08/01/2023 TO 08/31/2023

OWNER NAME AND ADDRESS	CAT YEAR PROPERTY REASON	BILL	EFF DATE	JUR	REF NO	VALUE CHARGE	AMOUNT
1764013 RSK MOUNTAIN RESORT, LLC PO BOX 17 BLOWING ROCK, NC 28605	RE 2023 2808-80-3483-000 CORRECT BILL RUN	24388	08/16/2023	C03	10446	0 G01	159.00
1764013 RSK MOUNTAIN RESORT, LLC PO BOX 17 BLOWING ROCK, NC 28605	RE 2023 2808-80-6596-000 CORRECT BILL RUN	24406	08/16/2023	C03	10448	0 G01	159.00
1764013 RSK MOUNTAIN RESORT, LLC PO BOX 17 BLOWING ROCK, NC 28605	RE 2023 2808-80-8063-000 CORRECT BILL RUN	24413	08/16/2023	C03	10449	0 G01	159.00
1764013 RSK MOUNTAIN RESORT, LLC PO BOX 17 BLOWING ROCK, NC 28605	RE 2023 2808-80-8254-000 CORRECT BILL RUN	24420	08/16/2023	C03	10450	0 G01	159.00
1764013 RSK MOUNTAIN RESORT, LLC PO BOX 17 BLOWING ROCK, NC 28605	RE 2023 2808-80-8450-000 CORRECT BILL RUN	24427	08/16/2023	C03	10451	0 G01	159.00
1764013 RSK MOUNTAIN RESORT, LLC PO BOX 17 BLOWING ROCK, NC 28605	RE 2023 2808-80-8536-000 CORRECT BILL RUN	24434	08/16/2023	C03	10453	0 G01	159.00
1764013 RSK MOUNTAIN RESORT, LLC PO BOX 17 BLOWING ROCK, NC 28605	RE 2023 2808-90-0220-000 CORRECT BILL RUN	24457	08/16/2023	C03	10456	0 G01	159.00
1764013 RSK MOUNTAIN RESORT, LLC PO BOX 17 BLOWING ROCK, NC 28605	RE 2023 2808-90-0315-000 CORRECT BILL RUN	24464	08/16/2023	C03	10457	0 G01	159.00
1764013 RSK MOUNTAIN RESORT, LLC PO BOX 17 BLOWING ROCK, NC 28605	RE 2023 2808-90-1165-000 CORRECT BILL RUN	24472	08/16/2023	C03	10458	0 G01	198.75

RELEASES - 08/01/2023 TO 08/31/2023

OWNER NAME AND ADDRESS	CAT YEAR PROPERTY REASON	BILL	EFF DATE	JUR	REF NO	VALUE CHARGE	AMOUNT
1764013 RSK MOUNTAIN RESORT, LLC PO BOX 17 BLOWING ROCK, NC 28605	RE 2023 2808-90-1289-000 CORRECT BILL RUN	24477	08/16/2023	C03	10459	0 G01	159.00
1764013 RSK MOUNTAIN RESORT, LLC PO BOX 17 BLOWING ROCK, NC 28605	RE 2023 2808-90-1664-000 CORRECT BILL RUN	24484	08/16/2023	C03	10460	0 G01	159.00
1764013 RSK MOUNTAIN RESORT, LLC PO BOX 17 BLOWING ROCK, NC 28605	RE 2023 2808-90-3108-000 CORRECT BILL RUN	24495	08/16/2023	C03	10462	0 G01	159.00
1764013 RSK MOUNTAIN RESORT, LLC PO BOX 17 BLOWING ROCK, NC 28605	RE 2023 2808-90-3702-000 CORRECT BILL RUN	24503	08/16/2023	C03	10463	0 G01	159.00
1140276 RUMPLE MEMORIAL PRESBY CHURCH PO BOX 393 ATTN: HERB GARLAND BLOWING ROCK, NC 28605	RE 2023 2807-87-4286-000 CORRECT BILL RUN	23782	08/16/2023	C03	10402	0 G01	2,791.09
1140276 RUMPLE MEMORIAL PRESBY CHURCH PO BOX 393 ATTN: HERB GARLAND BLOWING ROCK, NC 28605	RE 2023 2807-87-6143-000 CORRECT BILL RUN	23788	08/16/2023	C03	10405	0 G01	1,548.98
1140276 RUMPLE MEMORIAL PRESBY CHURCH PO BOX 393 ATTN: HERB GARLAND BLOWING ROCK, NC 28605	RE 2023 2807-87-6276-000 CORRECT BILL RUN	23789	08/16/2023	C03	10406	0 G01	913.93
1140276 RUMPLE MEMORIAL PRESBY CHURCH PO BOX 393 ATTN: HERB GARLAND BLOWING ROCK, NC 28605	RE 2023 2807-87-7140-000 CORRECT BILL RUN	23791	08/16/2023	C03	10407	0 G01	347.89
1140276 RUMPLE MEMORIAL PRESBY CHURCH PO BOX 393 ATTN: HERB GARLAND BLOWING ROCK, NC 28605	RE 2023 2807-87-8057-000 CORRECT BILL RUN	23797	08/16/2023	C03	10408	0 G01	7,200.32

RELEASES - 08/01/2023 TO 08/31/2023

OWNER NAME AND ADDRESS	CAT YEAR PROPERTY REASON	BILL	EFF DATE	JUR	REF NO	VALUE CHARGE	AMOUNT
1140276 RUMPLE MEMORIAL PRESBY CHURCH PO BOX 393 ATTN: HERB GARLAND BLOWING ROCK, NC 28605	RE 2023 2807-87-8261-000 CORRECT BILL RUN	23798	08/16/2023	C03	10409	0 G01	5,615.24
1140771 RUTHERWOOD BAPTIST CHURCH 142 DON HAYES ROAD BOONE, NC 28607-8137	RE 2023 2931-40-0359-000 CORRECT BILL RUN	46218	08/16/2023	F10	11483	0 F10 G01	532.75 3,388.26 ----- 3,921.01
1140771 RUTHERWOOD BAPTIST CHURCH 142 DON HAYES ROAD BOONE, NC 28607-8137	RE 2023 2931-40-0983-000 CORRECT BILL RUN	46219	08/16/2023	F10	11484	0 F10 G01	.25 1.59 ----- 1.84
1140771 RUTHERWOOD BAPTIST CHURCH 142 DON HAYES ROAD BOONE, NC 28607-8137	RE 2023 2931-40-2445-000 CORRECT BILL RUN	46221	08/16/2023	F10	11485	0 F10 G01	128.45 816.94 ----- 945.39
1510568 SAINT LUKES EPISCOPAL CHURCH 170 COUNCILL ST BOONE, NC 28607-3727	RE 2023 2910-19-0075-000 CORRECT BILL RUN	38637	08/16/2023	C02	11125	0 C02 G01	12,054.68 10,222.36 ----- 22,277.04
1570924 SAL PROPERTIES INC C/O COLLEEN TABER PO BOX 274 BLOWING ROCK, NC 28605	RE 2023 2817-05-5975-000 CORRECT BILL RUN	25211	08/16/2023	C03	10491	0 G01	39.11
1377803 SAMARITAN'S PURSE P O BOX 3000 BOONE, NC 28607	RE 2023 2808-80-8450-002 CORRECT BILL RUN	24429	08/16/2023	C03	10452	0 G01 SWF	1,344.50 102.87 ----- 1,447.37
1377803 SAMARITAN'S PURSE P O BOX 3000 BOONE, NC 28607	RE 2023 2817-18-3480-000 CORRECT BILL RUN	25621	08/16/2023	C03	10513	0 G01	1,145.44
1377803 SAMARITAN'S PURSE P O BOX 3000 BOONE, NC 28607	RE 2023 2829-37-1902-000 CORRECT BILL RUN	30288	08/16/2023	F02	10682	0 F02 G01 SWF	351.35 1,862.14 205.74 ----- 2,419.23

RELEASES - 08/01/2023 TO 08/31/2023

OWNER NAME AND ADDRESS	CAT YEAR PROPERTY REASON	BILL	EFF DATE JUR	REF NO	VALUE CHARGE	AMOUNT
1377803 SAMARITAN'S PURSE P O BOX 3000 BOONE, NC 28607	RE 2023 2829-38-7528-000 CORRECT BILL RUN	30342	08/16/2023 F02	10686	0 F02 G01	723.16 3,832.73 ----- 4,555.89
1377803 SAMARITAN'S PURSE P O BOX 3000 BOONE, NC 28607	RE 2023 2829-48-0490-000 CORRECT BILL RUN	30470	08/16/2023 F02	10689	0 F02 G01	4,877.65 25,851.56 ----- 30,729.21
1377803 SAMARITAN'S PURSE P O BOX 3000 BOONE, NC 28607	RE 2023 2829-69-0828-000 TAX ADJUSTMENTS	30781	08/17/2023 F02	11621	0 F02 G01	130.26 690.38 ----- 820.64
1377803 SAMARITAN'S PURSE P O BOX 3000 BOONE, NC 28607	RE 2023 2920-01-2395-000 CORRECT BILL RUN	42815	08/16/2023 F02	11389	0 F02 G01	84.24 446.47 ----- 530.71
1377803 SAMARITAN'S PURSE P O BOX 3000 BOONE, NC 28607	RE 2023 2920-10-3580-002 CORRECT BILL RUN	42985	08/16/2023 F02	11404	0 F02 G01	15.70 83.19 ----- 98.89
1549805 SAMARITANS PURSE PO BOX 3000 BOONE, NC 28607-3000	RE 2023 2817-18-5478-000 CORRECT BILL RUN	25628	08/16/2023 C03	10514	0 G01	497.03
1549805 SAMARITANS PURSE PO BOX 3000 BOONE, NC 28607-3000	RE 2023 2817-18-6476-000 CORRECT BILL RUN	25634	08/16/2023 C03	10515	0 G01	368.24
1549805 SAMARITANS PURSE PO BOX 3000 BOONE, NC 28607-3000	RE 2023 2817-18-7723-000 CORRECT BILL RUN	25638	08/16/2023 C03	10516	0 G01	18,115.63
1549805 SAMARITANS PURSE PO BOX 3000 BOONE, NC 28607-3000	RE 2023 2829-37-5759-000 CORRECT BILL RUN	30290	08/16/2023 F02	10683	0 F02 G01	1,940.48 10,284.57 ----- 12,225.05

RELEASES - 08/01/2023 TO 08/31/2023

OWNER NAME AND ADDRESS	CAT YEAR PROPERTY REASON	BILL	EFF DATE	JUR	REF NO	VALUE CHARGE	AMOUNT
1549805 SAMARITANS PURSE PO BOX 3000 BOONE, NC 28607-3000	RE 2023 2829-38-2135-000 CORRECT BILL RUN	30294	08/16/2023	F02	10684	0 F02 G01	5,849.75 31,003.66 ----- 36,853.41
1586567 SCENE O RAMIC PROPERTY OWNERS ASSOC C/O ROBERT NEILL 101 SCENIC DRIVE VILAS, NC 28692	RE 2023 1981-90-7604-000 CORRECT BILL RUN	18591	08/16/2023	FS1	10246	0 FS1 G01	19.95 126.88 ----- 146.83
1586567 SCENE O RAMIC PROPERTY OWNERS ASSOC C/O ROBERT NEILL 101 SCENIC DRIVE VILAS, NC 28692	RE 2023 1991-00-7043-000 CORRECT BILL RUN	20909	08/16/2023	FS1	10318	0 FS1 G01	19.30 122.75 ----- 142.05
1518006 SCHINDLER, JANEEN S. 1109 NC HWY 194 S VILAS, NC 28692	RE 2023 1981-36-0761-000 TAX ADJUSTMENTS	18249	08/28/2023	F07	11646	0 F07 G01	167.52 1,065.45 ----- 1,232.97
1777435 SENDER HOUSE HOLDINGS LLC C/O KEITH SHOCKLEY 1663 SUNSET DR BLOWING ROCK, NC 28605	RE 2023 2920-27-0184-000 CORRECT BILL RUN	43186	08/16/2023	C02	11409	0 C02 G01	424.13 359.66 ----- 783.79
1588723 SENECA PROPERTIES LLC 3133 SENECA DR FRISCO, TX 75034	RE 2023 2819-63-6625-000 CORRECT BILL RUN	28213	08/16/2023	F02	10615	0 F02 G01	24.00 127.20 ----- 151.20
1588723 SENECA PROPERTIES LLC 3133 SENECA DR FRISCO, TX 75034	RE 2023 2819-63-9535-000 CORRECT BILL RUN	28222	08/16/2023	F02	10616	0 F02 G01	24.00 127.20 ----- 151.20
1341056 SEVEN DEVILS TOWN OF 157 SEVEN DEVILS RD SEVEN DEVILS BANNER ELK, NC 28604	RE 2023 1868-74-3942-000 CORRECT BILL RUN	91	08/16/2023	C04	9718	0 G01	35.93
1341056 SEVEN DEVILS TOWN OF 157 SEVEN DEVILS RD SEVEN DEVILS BANNER ELK, NC 28604	RE 2023 1878-25-1655-000 CORRECT BILL RUN	953	08/16/2023	C04	9759	0 G01	208.29

RELEASES - 08/01/2023 TO 08/31/2023

OWNER NAME AND ADDRESS	CAT YEAR PROPERTY REASON	BILL	EFF DATE	JUR	REF NO	VALUE CHARGE	AMOUNT
1341056 SEVEN DEVILS TOWN OF 157 SEVEN DEVILS RD SEVEN DEVILS BANNER ELK, NC 28604	RE 2023 1878-27-9795-000 CORRECT BILL RUN	1005	08/16/2023	C04	9763	0 G01	83.95
1341056 SEVEN DEVILS TOWN OF 157 SEVEN DEVILS RD SEVEN DEVILS BANNER ELK, NC 28604	RE 2023 1878-36-4068-000 CORRECT BILL RUN	1098	08/16/2023	C04	9768	0 G01	.32
1341056 SEVEN DEVILS TOWN OF 157 SEVEN DEVILS RD SEVEN DEVILS BANNER ELK, NC 28604	RE 2023 1878-37-1172-000 CORRECT BILL RUN	1155	08/16/2023	C04	9770	0 G01	36.57
1341056 SEVEN DEVILS TOWN OF 157 SEVEN DEVILS RD SEVEN DEVILS BANNER ELK, NC 28604	RE 2023 1878-37-5642-000 CORRECT BILL RUN	1174	08/16/2023	C04	9771	0 G01	49.29
1341056 SEVEN DEVILS TOWN OF 157 SEVEN DEVILS RD SEVEN DEVILS BANNER ELK, NC 28604	RE 2023 1878-37-6164-000 CORRECT BILL RUN	1175	08/16/2023	C04	9772	0 G01	1,164.20
1341056 SEVEN DEVILS TOWN OF 157 SEVEN DEVILS RD SEVEN DEVILS BANNER ELK, NC 28604	RE 2023 1878-37-6313-000 CORRECT BILL RUN	1176	08/16/2023	C04	9773	0 G01	41.34
1341056 SEVEN DEVILS TOWN OF 157 SEVEN DEVILS RD SEVEN DEVILS BANNER ELK, NC 28604	RE 2023 1878-46-0788-000 CORRECT BILL RUN	1251	08/16/2023	C04	9778	0 G01	65.51
1341056 SEVEN DEVILS TOWN OF 157 SEVEN DEVILS RD SEVEN DEVILS BANNER ELK, NC 28604	RE 2023 1878-47-1075-000 CORRECT BILL RUN	1261	08/16/2023	C04	9779	0 G01	32.75
1341056 SEVEN DEVILS TOWN OF 157 SEVEN DEVILS RD SEVEN DEVILS BANNER ELK, NC 28604	RE 2023 1878-47-3007-000 CORRECT BILL RUN	1271	08/16/2023	C04	9781	0 G01	552.68

RELEASES - 08/01/2023 TO 08/31/2023

OWNER NAME AND ADDRESS	CAT YEAR PROPERTY REASON	BILL	EFF DATE	JUR	REF NO	VALUE CHARGE	AMOUNT
1341056 SEVEN DEVILS TOWN OF 157 SEVEN DEVILS RD SEVEN DEVILS BANNER ELK, NC 28604	RE 2023 1878-47-6335-000 CORRECT BILL RUN	1286	08/16/2023	C04	9782	0 G01	129.11
1341056 SEVEN DEVILS TOWN OF 157 SEVEN DEVILS RD SEVEN DEVILS BANNER ELK, NC 28604	RE 2023 1878-58-5809-000 CORRECT BILL RUN	1466	08/16/2023	C04	9789	0 G01	23.85
1341056 SEVEN DEVILS TOWN OF 157 SEVEN DEVILS RD SEVEN DEVILS BANNER ELK, NC 28604	RE 2023 1878-58-5968-000 CORRECT BILL RUN	1467	08/16/2023	C04	9790	0 G01	23.85
1341056 SEVEN DEVILS TOWN OF 157 SEVEN DEVILS RD SEVEN DEVILS BANNER ELK, NC 28604	RE 2023 1878-59-6045-000 CORRECT BILL RUN	1497	08/16/2023	C04	9792	0 G01	15.90
1341056 SEVEN DEVILS TOWN OF 157 SEVEN DEVILS RD SEVEN DEVILS BANNER ELK, NC 28604	RE 2023 1878-59-7120-000 CORRECT BILL RUN	1500	08/16/2023	C04	9793	0 G01	31.80
1341056 SEVEN DEVILS TOWN OF 157 SEVEN DEVILS RD SEVEN DEVILS BANNER ELK, NC 28604	RE 2023 1878-69-4035-000 CORRECT BILL RUN	1627	08/16/2023	C04	9798	0 G01	52.15
1343466 SEVEN SPRINGS CIVIC ASSOCIATION C/O ROBERTSON RT 1 BOX 585 BLOWING ROCK, NC 28605-9801	RE 2023 1897-78-8749-000 CORRECT BILL RUN	5803	08/16/2023	F12	9919	0 F12 G01	.10 .64 ----- .74
1518938 SEVENTH DAY ADVENT CHURCH 2701 E WT HARRIS BLVD CHARLOTTE, NC 28213-4108	RE 2023 1889-06-0334-000 CORRECT BILL RUN	4301	08/16/2023	F01	9871	0 F01 G01	.25 1.59 ----- 1.84
1519106 SHAWNEEHAW VOLUNTEER FIRE DEPARTMENT C/O GARY RUPARD ET AL RT 3 BOX 656A BANNER ELK, NC 28604-	RE 2023 1970-00-6634-000 CORRECT BILL RUN	15798	08/16/2023	F08	10151	0 F08 G01	117.65 748.25 ----- 865.90

RELEASES - 08/01/2023 TO 08/31/2023

OWNER NAME AND ADDRESS	CAT YEAR PROPERTY REASON	BILL	EFF DATE	JUR	REF NO	VALUE CHARGE	AMOUNT
1785889 SHEPHERD, PAUL E, LIFE ESTATE 5171 US HWY 421 N VILAS, NC 28692-9491	RE 2023 1981-66-8923-000 TAX RELEASES OWNED BY FREEDOM FARM MINISTRIES AND IS EXEMPT	18428	08/31/2023	F07	11740	0 F07 G01 SWF	96.45 613.42 102.87 ----- 812.74
1639002 SHERWOOD & DISHMAN REAL ESTATE LLC 2176 BETHEL RD SUGAR GROVE, NC 28679	RE 2023 1975-33-2460-000 CORRECT BILL RUN	17388	08/16/2023	F04	10216	0 F04 G01	.05 .32 ----- .37
1847186 SHKOLNIK, IGOR GOROKHOVSKY, DIANA 9000 STONE PIER DR BOYNTON BEACH, FL 33472	RE 2023 2950-87-7074-000 CORRECT BILL RUN	48196	08/16/2023	F10	11539	0 F10 G01	41.20 262.03 ----- 303.23
1847186 SHKOLNIK, IGOR GOROKHOVSKY, DIANA 9000 STONE PIER DR BOYNTON BEACH, FL 33472	RE 2023 2950-87-7797-000 CORRECT BILL RUN	48197	08/16/2023	F10	11540	0 F10 G01	17.70 112.57 ----- 130.27
1847186 SHKOLNIK, IGOR GOROKHOVSKY, DIANA 9000 STONE PIER DR BOYNTON BEACH, FL 33472	RE 2023 2950-97-2166-000 CORRECT BILL RUN	48240	08/16/2023	F10	11541	0 F10 G01	18.40 117.02 ----- 135.42
1624436 SHOOK, WILLIAM BRADLEY SMITH, ADA S 179 HADE SMITH DR BANNER ELK, NC 28604-9105	RE 2023 1869-61-7949-000 CORRECT BILL RUN	475	08/16/2023	F08	9735	0 F08 G01	.25 1.59 ----- 1.84
1505217 SHULL CEMETERY RT 3 BOONE, NC 28607-9803	RE 2023 1980-51-5282-000 CORRECT BILL RUN	17812	08/16/2023	F01	10232	0 F01 G01	.40 2.54 ----- 2.94
1521099 SHULLS MILLS BAPTIST CHURCH C/O MRS. GENEVA BENTLEY 5615 NC HWY 105 S VILAS, NC 28692	RE 2023 1889-93-6472-000 CORRECT BILL RUN	5248	08/16/2023	F01	9904	0 F01 G01	89.71 570.56 ----- 660.27

RELEASES - 08/01/2023 TO 08/31/2023

OWNER NAME AND ADDRESS	CAT YEAR PROPERTY REASON	BILL	EFF DATE	JUR	REF NO	VALUE CHARGE	AMOUNT
1567725 SHULLS MILLS DEVELOPMENT LLC PO BOX 597 VALLE CRUCIS, NC 28691	RE 2023 1889-84-7981-000 TAX ADJUSTMENTS	5190	08/17/2023	F01	11612	0 F01 G01	4.45 28.30 ----- 32.75
1567725 SHULLS MILLS DEVELOPMENT LLC PO BOX 597 VALLE CRUCIS, NC 28691	RE 2023 1889-92-8747-000 CORRECT BILL RUN	5245	08/16/2023	F01	9901	0 F01 G01	.25 1.59 ----- 1.84
1567725 SHULLS MILLS DEVELOPMENT LLC PO BOX 597 VALLE CRUCIS, NC 28691	RE 2023 1889-92-9617-000 CORRECT BILL RUN	5246	08/16/2023	F01	9902	0 F01 G01	28.35 180.31 ----- 208.66
1567725 SHULLS MILLS DEVELOPMENT LLC PO BOX 597 VALLE CRUCIS, NC 28691	RE 2023 1889-94-3749-000 TAX ADJUSTMENTS	5252	08/17/2023	F01	11611	0 F01 G01	5.00 31.80 ----- 36.80
1567725 SHULLS MILLS DEVELOPMENT LLC PO BOX 597 VALLE CRUCIS, NC 28691	RE 2023 1899-02-0473-000 CORRECT BILL RUN	6272	08/16/2023	F01	9934	0 F01 G01	50.00 318.00 ----- 368.00
1567725 SHULLS MILLS DEVELOPMENT LLC PO BOX 597 VALLE CRUCIS, NC 28691	RE 2023 1899-02-1803-000 CORRECT BILL RUN	6279	08/16/2023	F01	9936	0 F01 G01	.05 .32 ----- .37
1753752 SIGNATURE RIDGE PROPERTY OWNERS ASSOCIA 48 WOODVALE AVE ASHEVILLE, NC 28804	RE 2023 1960-43-9805-000 CORRECT BILL RUN	14527	08/16/2023	F08	10115	0 F08 G01	.05 .32 ----- .37
1813617 SILO RIDGE TOWNHOME OWNERS ASSOCIATION, INC. ATTN: TAMNA DUNNIGAN 2575 HWY 105 SOUTH, SUITE 70 BOONE, NC 28607	RE 2023 1990-45-1185-000 CORRECT BILL RUN	20513	08/16/2023	FS1	10305	0 FS1 G01	10.45 66.46 ----- 76.91
1606076 SIMON, MARGARET 439 BLUE BUCK RD TODD, NC 28684-9037	RE 2023 2906-93-4256-001 TAX ADJUSTMENTS	37974	08/29/2023	FX9	11709	0 FX9 G01	22.50 143.10 ----- 165.60

RELEASES - 08/01/2023 TO 08/31/2023

OWNER NAME AND ADDRESS	CAT YEAR PROPERTY REASON	BILL	EFF DATE	JUR	REF NO	VALUE CHARGE	AMOUNT
1518985 SKI CREST PARK POA C/O SUSAN FRASER PO BOX 1533 BLOWING ROCK, NC 28605	RE 2023 2818-65-0976-000 CORRECT BILL RUN	27145	08/16/2023	F12	10593	0 F12 G01	9.25 58.83 ----- 68.08
1518985 SKI CREST PARK POA C/O SUSAN FRASER PO BOX 1533 BLOWING ROCK, NC 28605	RE 2023 2818-65-5367-000 CORRECT BILL RUN	27172	08/16/2023	F12	10594	0 F12 G01	13.00 82.68 ----- 95.68
1518985 SKI CREST PARK POA C/O SUSAN FRASER PO BOX 1533 BLOWING ROCK, NC 28605	RE 2023 2818-66-1074-000 CORRECT BILL RUN	27179	08/16/2023	F12	10595	0 F12 G01	12.50 79.50 ----- 92.00
1147537 SKYLINE TELEPHONE MEMBERSHIP CORPORATION P.O. BOX 759 WEST JEFFERSON, NC 28694-0759	RE 2023 1879-91-0555-000 CORRECT BILL RUN	2834	08/16/2023	F01	9820	0 F01 G01	.05 .32 ----- .37
1147537 SKYLINE TELEPHONE MEMBERSHIP CORPORATION P.O. BOX 759 WEST JEFFERSON, NC 28694-0759	RE 2023 1888-38-5670-000 CORRECT BILL RUN	3801	08/16/2023	F01	9859	0 F01 G01	49.40 314.18 ----- 363.58
1147537 SKYLINE TELEPHONE MEMBERSHIP CORPORATION P.O. BOX 759 WEST JEFFERSON, NC 28694-0759	RE 2023 1940-95-8295-000 CORRECT BILL RUN	9329	08/16/2023	C05	10003	0 G01	331.99
1147537 SKYLINE TELEPHONE MEMBERSHIP CORPORATION P.O. BOX 759 WEST JEFFERSON, NC 28694-0759	RE 2023 1972-84-0481-000 CORRECT BILL RUN	16769	08/16/2023	F07	10192	0 F07 G01	234.85 1,493.65 ----- 1,728.50
1147537 SKYLINE TELEPHONE MEMBERSHIP CORPORATION P.O. BOX 759 WEST JEFFERSON, NC 28694-0759	RE 2023 1972-84-1409-000 CORRECT BILL RUN	16772	08/16/2023	F07	10193	0 F07 G01	8.70 55.33 ----- 64.03
1147537 SKYLINE TELEPHONE MEMBERSHIP CORPORATION P.O. BOX 759 WEST JEFFERSON, NC 28694-0759	RE 2023 1972-84-2459-000 CORRECT BILL RUN	16774	08/16/2023	F07	10194	0 F07 G01	21.80 138.65 ----- 160.45

RELEASES - 08/01/2023 TO 08/31/2023

OWNER NAME AND ADDRESS	CAT YEAR PROPERTY REASON	BILL	EFF DATE	JUR	REF NO	VALUE CHARGE	AMOUNT
1147537 SKYLINE TELEPHONE MEMBERSHIP CORPORATION P.O. BOX 759 WEST JEFFERSON, NC 28694-0759	RE 2023 1983-36-1668-001 CORRECT BILL RUN	19333	08/16/2023	F06	10263	0 F06 G01	8.32 52.92 ----- 61.24
1147537 SKYLINE TELEPHONE MEMBERSHIP CORPORATION P.O. BOX 759 WEST JEFFERSON, NC 28694-0759	RE 2023 1990-26-2913-000 CORRECT BILL RUN	20334	08/16/2023	FS1	10293	0 FS1 G01	1.80 11.45 ----- 13.25
1760726 SKYLINE TELEPHONE MEMBERSHIP CORPORATION 1200 NC HWY 194 N WEST JEFFERSON, NC 28694	RE 2023 2910-13-8130-000 CORRECT BILL RUN	38320	08/16/2023	C02	11109	0 C02 G01	2,554.95 2,166.60 ----- 4,721.55
1372762 SLEEPY HOLLOW PROPERTY OWNERS ASSN INC. PO BOX 324 BOONE, NC 28607	RE 2023 1878-85-4529-000 CORRECT BILL RUN	1815	08/16/2023	F01	9802	0 F01 G01 SWF	.05 .32 102.87 ----- 103.24
1632745 SLOAN, MARTHA 408 BUCCANEER BEND SAVANNAH, GA 31406	RE 2023 1879-42-2224-000 CORRECT BILL RUN	2460	08/16/2023	F08	9818	0 F08 G01	.05 .32 ----- .37
1605207 SMITH PROPERTY MV2 LLC 2920 MARTINSVILLE RD APT C GREENSBORO, NC 27408	RE 2023 2911-82-5203-000 CORRECT BILL RUN	41378	08/16/2023	F02	11338	0 F02 G01	.06 .32 ----- .38
1220078 SNOW LODGE A.F. AND A.M. #363 P O BOX 402 BOONE, NC 28607-0402	RE 2023 2900-92-4599-000 CORRECT BILL RUN	35423	08/16/2023	C02	10943	0 C02 G01	1,833.90 1,555.15 ----- 3,389.05
1629738 SNOW PLOW CONDO POA 100 WEDLING WEG BANNER ELK, NC 28604	RE 2023 1950-10-9924-000 CORRECT BILL RUN	11269	08/16/2023	C05	10045	0 G01	47.70
1515596 SORRENTO HIGHLANDS, INC. 8 SORRENTO DRIVE OSPREY, FL 34229-9610	RE 2023 2829-32-2181-000 CORRECT BILL RUN	30260	08/16/2023	F02	10679	0 F02 G01	.06 .32 ----- .38

RELEASES - 08/01/2023 TO 08/31/2023

OWNER NAME AND ADDRESS	CAT YEAR PROPERTY REASON	BILL	EFF DATE	JUR	REF NO	VALUE CHARGE	AMOUNT
1515596 SORRENTO HIGHLANDS, INC. 8 SORRENTO DRIVE OSPREY, FL 34229-9610	RE 2023 2829-32-4356-000 CORRECT BILL RUN	30263	08/16/2023	F02	10680	0 F02 G01	.06 .32 ----- .38
1617412 SORRENTO SKIES PROPERTY OWNERS ASSN INC P O BOX 1661 BOONE, NC 28607	RE 2023 2829-13-7242-000 CORRECT BILL RUN	29844	08/16/2023	F02	10656	0 F02 G01	18.72 99.22 ----- 117.94
1617412 SORRENTO SKIES PROPERTY OWNERS ASSN INC P O BOX 1661 BOONE, NC 28607	RE 2023 2829-21-5746-000 CORRECT BILL RUN	30090	08/16/2023	F02	10674	0 F02 G01	.06 .32 ----- .38
1617412 SORRENTO SKIES PROPERTY OWNERS ASSN INC P O BOX 1661 BOONE, NC 28607	RE 2023 2829-52-2846-000 CORRECT BILL RUN	30540	08/16/2023	F02	10693	0 F02 G01	22.56 119.57 ----- 142.13
1507393 SORRENTO SKIES PROPERTY OWNERS ASSOCIATI C/O MR C E PITTS 2285 LAKEWOOD DR NOKOMIS, FL 34275-3567	RE 2023 2829-33-7754-000 CORRECT BILL RUN	30272	08/16/2023	F02	10681	0 F02 G01	.06 .32 ----- .38
1507074 SOUTH SLOPE REALTY INC RT 1 BOX 376R BANNER ELK, NC 28604-9600	RE 2023 1878-97-6536-000 CORRECT BILL RUN	2124	08/16/2023	F01	9808	0 F01 G01	.05 .32 ----- .37
1773516 SOUTHERN SYNDA OF THE EVANGELICAL REFORM BLOWING ROCK CONFERENCE CENTER, INC PO BOX 2350 BLOWING ROCK, NC 28605	RE 2023 2817-48-6333-000 CORRECT BILL RUN	26195	08/16/2023	C03	10533	0 G01	922.52
1773516 SOUTHERN SYNDA OF THE EVANGELICAL REFORM BLOWING ROCK CONFERENCE CENTER, INC PO BOX 2350 BLOWING ROCK, NC 28605	RE 2023 2817-49-8951-000 CORRECT BILL RUN	26200	08/16/2023	C03	10536	0 G01	450.92
1773516 SOUTHERN SYNDA OF THE EVANGELICAL REFORM BLOWING ROCK CONFERENCE CENTER, INC PO BOX 2350 BLOWING ROCK, NC 28605	RE 2023 2817-59-3583-000 CORRECT BILL RUN	26350	08/16/2023	C03	10542	0 G01	400.68

RELEASES - 08/01/2023 TO 08/31/2023

OWNER NAME AND ADDRESS	CAT YEAR PROPERTY REASON	BILL	EFF DATE	JUR	REF NO	VALUE CHARGE	AMOUNT
1773684 SPARKLE PROPERTIES OF NC, LLC 3607 BROWN BARK DR GREENSBORO, NC 27410	RE 2023 2910-33-5674-000 CORRECT BILL RUN	39033	08/16/2023	C02	11152	0 C02 G01	315.49 267.53 ----- 583.02
1579172 SPONHOLZ, GARY JAMES JORDAN SPONHOLZ, TERI L. 1690 BIG FLATTS CHURCH RD FLEETWOOD, NC 28626	RE 2023 2925-70-1532-000 CORRECT BILL RUN	45399	08/16/2023	F11	11474	0 F11 G01	16.59 75.37 ----- 91.96
1500593 ST JOHN'S CEMETARY . . BOONE, NC 28607-	RE 2023 1971-44-5851-000 CORRECT BILL RUN	16151	08/16/2023	F07	10170	0 F07 G01	35.45 225.46 ----- 260.91
1520731 ST MARYS OF THE HILLS PARISH P.O. BOX 14 BLOWING ROCK, NC 28605-0014	RE 2023 2807-97-2058-000 CORRECT BILL RUN	24118	08/16/2023	C03	10429	0 G01	230.87
1520731 ST MARYS OF THE HILLS PARISH P.O. BOX 14 BLOWING ROCK, NC 28605-0014	RE 2023 2807-97-3007-000 CORRECT BILL RUN	24136	08/16/2023	C03	10431	0 G01	230.87
1646318 STANBERY, DOUGLAS ALLEN STANBERY, SHANNON D 3071 N PINE RUN RD BOONE, NC 28607-6373	RE 2023 2921-99-2889-000 CORRECT BILL RUN	44401	08/16/2023	F09	11452	0 F09 G01	.05 .32 ----- .37
1625766 STANBERY, RICHARD C STANBERY, HEATHER E 1471 RIDGE RD BOONE, NC 28607	RE 2023 2932-30-3846-000 TAX ADJUSTMENTS	46627	08/29/2023	F09	11731	0 F09 G01	22.50 143.10 ----- 165.60
1591037 STATE OF NC STATE PROPERTY OFFICE 1321 MAIL SERVICE CENTER RALEIGH, NC 27699	RE 2023 1970-92-7336-000 CORRECT BILL RUN	15967	08/16/2023	F01	10162	0 F01 G01	22.30 141.83 ----- 164.13

RELEASES - 08/01/2023 TO 08/31/2023

OWNER NAME AND ADDRESS	CAT YEAR PROPERTY REASON	BILL	EFF DATE	JUR	REF NO	VALUE CHARGE	AMOUNT
1591037 STATE OF NC STATE PROPERTY OFFICE 1321 MAIL SERVICE CENTER RALEIGH, NC 27699	RE 2023	18032	08/16/2023			0 F01	9.85
	1980-90-9966-000			F01	10238	G01	62.65
	CORRECT BILL RUN						----- 72.50
1591037 STATE OF NC STATE PROPERTY OFFICE 1321 MAIL SERVICE CENTER RALEIGH, NC 27699	RE 2023	23070	08/16/2023			0 F06	578.45
	1994-91-2656-000			F06	10360	G01	3,678.94
	CORRECT BILL RUN						----- 4,257.39
1591037 STATE OF NC STATE PROPERTY OFFICE 1321 MAIL SERVICE CENTER RALEIGH, NC 27699	RE 2023	37466	08/16/2023			0 F09	183.55
	2903-44-2615-000			F09	11005	G01	1,167.38
	CORRECT BILL RUN						----- 1,350.93
1591037 STATE OF NC STATE PROPERTY OFFICE 1321 MAIL SERVICE CENTER RALEIGH, NC 27699	RE 2023	37499	08/16/2023			0 F09	319.25
	2903-66-9681-000			F09	11007	G01	2,030.43
	CORRECT BILL RUN						----- 2,349.68
1591037 STATE OF NC STATE PROPERTY OFFICE 1321 MAIL SERVICE CENTER RALEIGH, NC 27699	RE 2023	37571	08/16/2023			0 F06	482.45
	2904-00-6438-000			F06	11008	G01	3,068.38
	CORRECT BILL RUN						----- 3,550.83
1591037 STATE OF NC STATE PROPERTY OFFICE 1321 MAIL SERVICE CENTER RALEIGH, NC 27699	RE 2023	37740	08/16/2023			0 F09	97.35
	2904-83-0504-000			F09	11014	G01	619.15
	CORRECT BILL RUN						----- 716.50
1591037 STATE OF NC STATE PROPERTY OFFICE 1321 MAIL SERVICE CENTER RALEIGH, NC 27699	RE 2023	37843	08/16/2023			0 F09	30.80
	2905-60-2456-000			F09	11030	G01	195.89
	CORRECT BILL RUN						----- 226.69
1591037 STATE OF NC STATE PROPERTY OFFICE 1321 MAIL SERVICE CENTER RALEIGH, NC 27699	RE 2023	37844	08/16/2023			0 F09	139.00
	2905-60-5119-000			F09	11031	G01	884.04
	CORRECT BILL RUN						----- 1,023.04

RELEASES - 08/01/2023 TO 08/31/2023

OWNER NAME AND ADDRESS	CAT YEAR PROPERTY REASON	BILL	EFF DATE	JUR	REF NO	VALUE CHARGE	AMOUNT
1591037 STATE OF NC STATE PROPERTY OFFICE 1321 MAIL SERVICE CENTER RALEIGH, NC 27699	RE 2023 2910-07-5019-000 CORRECT BILL RUN	38139	08/16/2023	C02	11074	0 C02 G01	477.75 405.13 ----- 882.88
1591037 STATE OF NC STATE PROPERTY OFFICE 1321 MAIL SERVICE CENTER RALEIGH, NC 27699	RE 2023 2910-07-5095-000 CORRECT BILL RUN	38140	08/16/2023	C02	11075	0 C02 G01	49.13 41.66 ----- 90.79
1591037 STATE OF NC STATE PROPERTY OFFICE 1321 MAIL SERVICE CENTER RALEIGH, NC 27699	RE 2023 2910-07-5119-000 CORRECT BILL RUN	38141	08/16/2023	C02	11076	0 C02 G01	110.25 93.49 ----- 203.74
1591037 STATE OF NC STATE PROPERTY OFFICE 1321 MAIL SERVICE CENTER RALEIGH, NC 27699	RE 2023 2914-76-6982-000 CORRECT BILL RUN	42572	08/16/2023	F09	11377	0 F09 G01	83.25 529.47 ----- 612.72
1591037 STATE OF NC STATE PROPERTY OFFICE 1321 MAIL SERVICE CENTER RALEIGH, NC 27699	RE 2023 2915-06-7415-000 CORRECT BILL RUN	42643	08/16/2023	FX9	11378	0 FX9 G01	118.70 754.93 ----- 873.63
1634233 STATE OF NC 1321 MAIL SERVICE CENTER RALEIGH, NC 27699	RE 2023 2915-15-0224-000 CORRECT BILL RUN	42659	08/16/2023	FX9	11381	0 FX9 G01	28.00 178.08 ----- 206.08
1638548 STATE OF NC P O BOX 629 RALEIGH, NC 27602	RE 2023 1868-98-5259-000 CORRECT BILL RUN	234	08/16/2023	F08	9728	0 F08 G01	177.65 1,129.85 ----- 1,307.50
1638548 STATE OF NC P O BOX 629 RALEIGH, NC 27602	RE 2023 1878-07-3028-000 CORRECT BILL RUN	759	08/16/2023	F08	9745	0 F08 G01	481.30 3,061.07 ----- 3,542.37

RELEASES - 08/01/2023 TO 08/31/2023

OWNER NAME AND ADDRESS	CAT YEAR PROPERTY REASON	BILL	EFF DATE JUR	REF NO	VALUE CHARGE	AMOUNT
1638548 STATE OF NC P O BOX 629 RALEIGH, NC 27602	RE 2023 1878-09-6614-000 CORRECT BILL RUN	769	08/16/2023 F08	9746	0 F08 G01	137.65 875.45 ----- 1,013.10
1590463 STATE OF NC PROPERTY OFFICE 1321 MAIL SERVICE CENTER RALEIGH, NC 27699	RE 2023 2900-47-8798-000 TAX ADJUSTMENTS	34681	08/17/2023 F02	11620	0 F02 G01	91.38 484.31 ----- 575.69
1590463 STATE OF NC PROPERTY OFFICE 1321 MAIL SERVICE CENTER RALEIGH, NC 27699	RE 2023 2904-94-2886-000 CORRECT BILL RUN	37776	08/16/2023 F09	11017	0 F09 G01	374.25 2,380.23 ----- 2,754.48
1590463 STATE OF NC PROPERTY OFFICE 1321 MAIL SERVICE CENTER RALEIGH, NC 27699	RE 2023 2915-11-1151-000 CORRECT BILL RUN	42657	08/16/2023 F09	11380	0 F09 G01	253.10 1,609.72 ----- 1,862.82
1590463 STATE OF NC PROPERTY OFFICE 1321 MAIL SERVICE CENTER RALEIGH, NC 27699	RE 2023 2915-23-3298-000 CORRECT BILL RUN	42667	08/16/2023 F09	11382	0 F09 G01	3,742.45 23,801.98 ----- 27,544.43
1590463 STATE OF NC PROPERTY OFFICE 1321 MAIL SERVICE CENTER RALEIGH, NC 27699	RE 2023 2915-26-7811-000 CORRECT BILL RUN	42669	08/16/2023 FX9	11383	0 FX9 G01	60.20 382.87 ----- 443.07
1590463 STATE OF NC PROPERTY OFFICE 1321 MAIL SERVICE CENTER RALEIGH, NC 27699	RE 2023 2915-35-7155-000 CORRECT BILL RUN	42676	08/16/2023 FX9	11384	0 FX9 G01	86.80 552.05 ----- 638.85
1590463 STATE OF NC PROPERTY OFFICE 1321 MAIL SERVICE CENTER RALEIGH, NC 27699	RE 2023 2915-43-8933-000 CORRECT BILL RUN	42690	08/16/2023 FX9	11385	0 FX9 G01	66.50 422.94 ----- 489.44
19245 STATE OF NORTH CAROLINA 1321 MAIL SERVICE CENTER RALEIGH, NC 27699-1321	RE 2023 1869-90-7410-000 CORRECT BILL RUN	585	08/16/2023 F08	9741	0 F08 G01	79.65 506.57 ----- 586.22

RELEASES - 08/01/2023 TO 08/31/2023

OWNER NAME AND ADDRESS	CAT YEAR PROPERTY REASON	BILL	EFF DATE	JUR	REF NO	VALUE CHARGE	AMOUNT
19245 STATE OF NORTH CAROLINA 1321 MAIL SERVICE CENTER RALEIGH, NC 27699-1321	RE 2023	1204	08/16/2023			0 F01	178.10
	1878-40-3393-000			F01		G01	1,132.72
	CORRECT BILL RUN				9774		----- 1,310.82
19245 STATE OF NORTH CAROLINA 1321 MAIL SERVICE CENTER RALEIGH, NC 27699-1321	RE 2023	1205	08/16/2023			0 F01	71.65
	1878-41-1520-000			F01		G01	455.69
	CORRECT BILL RUN				9775		----- 527.34
19245 STATE OF NORTH CAROLINA 1321 MAIL SERVICE CENTER RALEIGH, NC 27699-1321	RE 2023	1209	08/16/2023			0 F01	9.95
	1878-42-3395-000			F01		G01	63.28
	CORRECT BILL RUN				9776		----- 73.23
19245 STATE OF NORTH CAROLINA 1321 MAIL SERVICE CENTER RALEIGH, NC 27699-1321	RE 2023	1359	08/16/2023			0 F01	81.70
	1878-50-5592-000			F01		G01	519.61
	CORRECT BILL RUN				9786		----- 601.31
19245 STATE OF NORTH CAROLINA 1321 MAIL SERVICE CENTER RALEIGH, NC 27699-1321	RE 2023	13237	08/16/2023			0 G01	2,445.10
	1951-02-7088-000			C05			
	CORRECT BILL RUN				10094		
19245 STATE OF NORTH CAROLINA 1321 MAIL SERVICE CENTER RALEIGH, NC 27699-1321	RE 2023	22586	08/16/2023			0 F06	42.25
	1993-84-9473-000			F06		G01	268.71
	CORRECT BILL RUN				10347		----- 310.96
19245 STATE OF NORTH CAROLINA 1321 MAIL SERVICE CENTER RALEIGH, NC 27699-1321	RE 2023	37449	08/16/2023			0 F09	151.25
	2903-36-5442-000			F09		G01	961.95
	CORRECT BILL RUN				11004		----- 1,113.20
19245 STATE OF NORTH CAROLINA 1321 MAIL SERVICE CENTER RALEIGH, NC 27699-1321	RE 2023	37481	08/16/2023			0 F09	139.80
	2903-56-1364-000			F09		G01	889.13
	CORRECT BILL RUN				11006		----- 1,028.93
19245 STATE OF NORTH CAROLINA 1321 MAIL SERVICE CENTER RALEIGH, NC 27699-1321	RE 2023	37851	08/16/2023			0 FX9	39.65
	2905-64-1668-000			FX9		G01	252.17
	CORRECT BILL RUN				11033		----- 291.82

RELEASES - 08/01/2023 TO 08/31/2023

OWNER NAME AND ADDRESS	CAT YEAR PROPERTY REASON	BILL	EFF DATE JUR	VALUE REF NO	CHARGE	AMOUNT
19245 STATE OF NORTH CAROLINA 1321 MAIL SERVICE CENTER RALEIGH, NC 27699-1321	RE 2023 2905-73-0107-000 CORRECT BILL RUN	37860	08/16/2023 FX9	11034	0 FX9 G01	56.15 357.11 ----- 413.26
19245 STATE OF NORTH CAROLINA 1321 MAIL SERVICE CENTER RALEIGH, NC 27699-1321	RE 2023 2905-73-2880-000 CORRECT BILL RUN	37861	08/16/2023 FX9	11035	0 FX9 G01	56.15 357.11 ----- 413.26
19245 STATE OF NORTH CAROLINA 1321 MAIL SERVICE CENTER RALEIGH, NC 27699-1321	RE 2023 2905-75-7486-000 CORRECT BILL RUN	37866	08/16/2023 FX9	11038	0 FX9 G01	22.00 139.92 ----- 161.92
19245 STATE OF NORTH CAROLINA 1321 MAIL SERVICE CENTER RALEIGH, NC 27699-1321	RE 2023 2905-85-0003-000 CORRECT BILL RUN	37876	08/16/2023 FX9	11039	0 FX9 G01	32.60 207.34 ----- 239.94
19245 STATE OF NORTH CAROLINA 1321 MAIL SERVICE CENTER RALEIGH, NC 27699-1321	RE 2023 2905-93-1654-000 CORRECT BILL RUN	37886	08/16/2023 FX9	11040	0 FX9 G01	178.25 1,133.67 ----- 1,311.92
1152537 STATE OF NORTH CAROLINA BOONE, NC 28607-	RE 2023 1897-14-1437-000 CORRECT BILL RUN	5418	08/16/2023 F12	9913	0 F12 G01	1.00 6.36 ----- 7.36
1152537 STATE OF NORTH CAROLINA BOONE, NC 28607-	RE 2023 2900-98-6020-000 CORRECT BILL RUN	35541	08/16/2023 C02	10960	0 C02 G01	15,189.75 12,880.91 ----- 28,070.66
1152537 STATE OF NORTH CAROLINA BOONE, NC 28607-	RE 2023 2910-07-7679-000 CORRECT BILL RUN	38146	08/16/2023 C02	11080	0 C02 G01	1,521.38 1,290.13 ----- 2,811.51
1152537 STATE OF NORTH CAROLINA BOONE, NC 28607-	RE 2023 2910-16-0078-000 CORRECT BILL RUN	38391	08/16/2023 C02	11113	0 C02 G01	8,395.73 7,119.57 ----- 15,515.30

RELEASES - 08/01/2023 TO 08/31/2023

OWNER NAME AND ADDRESS	CAT YEAR PROPERTY REASON	BILL	EFF DATE	JUR	REF NO	VALUE CHARGE	AMOUNT
1152537 STATE OF NORTH CAROLINA BOONE, NC 28607-	RE 2023 2910-66-8824-000 CORRECT BILL RUN	39881	08/16/2023	C02	11204	0 C02 G01	10,747.69 9,114.04 ----- 19,861.73
1152537 STATE OF NORTH CAROLINA BOONE, NC 28607-	RE 2023 2911-06-5600-000 CORRECT BILL RUN	40449	08/16/2023	F02	11290	0 F02 G01	4.50 23.85 ----- 28.35
1152537 STATE OF NORTH CAROLINA BOONE, NC 28607-	RE 2023 2911-06-6415-000 CORRECT BILL RUN	40452	08/16/2023	F02	11291	0 F02 G01	3.18 16.85 ----- 20.03
1152537 STATE OF NORTH CAROLINA BOONE, NC 28607-	RE 2023 2911-06-7672-000 CORRECT BILL RUN	40453	08/16/2023	F02	11292	0 F02 G01	15.42 81.73 ----- 97.15
1152537 STATE OF NORTH CAROLINA BOONE, NC 28607-	RE 2023 2911-09-9200-000 CORRECT BILL RUN	40465	08/16/2023	F09	11293	0 F09 G01	15.50 98.58 ----- 114.08
1152537 STATE OF NORTH CAROLINA BOONE, NC 28607-	RE 2023 2911-16-0202-000 CORRECT BILL RUN	40528	08/16/2023	F02	11294	0 F02 G01	1.20 6.36 ----- 7.56
1152537 STATE OF NORTH CAROLINA BOONE, NC 28607-	RE 2023 2911-16-1136-000 CORRECT BILL RUN	40529	08/16/2023	F02	11295	0 F02 G01	2.58 13.67 ----- 16.25
1152537 STATE OF NORTH CAROLINA BOONE, NC 28607-	RE 2023 2911-24-5839-000 CORRECT BILL RUN	40594	08/16/2023	F02	11298	0 F02 G01	28.98 153.59 ----- 182.57
1152537 STATE OF NORTH CAROLINA BOONE, NC 28607-	RE 2023 2911-26-0555-000 CORRECT BILL RUN	40606	08/16/2023	F02	11299	0 F02 G01	1,684.97 8,930.33 ----- 10,615.30

RELEASES - 08/01/2023 TO 08/31/2023

OWNER NAME AND ADDRESS	CAT YEAR PROPERTY REASON	BILL	EFF DATE	JUR	REF NO	VALUE CHARGE	AMOUNT
1152537 STATE OF NORTH CAROLINA BOONE, NC 28607-	RE 2023 2911-36-2471-000 CORRECT BILL RUN	40737	08/16/2023	F02	11306	0 F02 G01	20.40 108.12 ----- 128.52
1152537 STATE OF NORTH CAROLINA BOONE, NC 28607-	RE 2023 2911-36-6044-000 CORRECT BILL RUN	40740	08/16/2023	F02	11307	0 F02 G01	9.12 48.34 ----- 57.46
1152545 STATE OF NORTH CAROLINA BOONE, NC 28607-	RE 2023 2900-68-3553-000 CORRECT BILL RUN	34856	08/16/2023	C02	10883	0 C02 G01	116.63 98.90 ----- 215.53
1152545 STATE OF NORTH CAROLINA BOONE, NC 28607-	RE 2023 2900-68-8421-000 CORRECT BILL RUN	34870	08/16/2023	C02	10884	0 C02 G01	161,247.00 136,737.46 ----- 297,984.46
1152545 STATE OF NORTH CAROLINA BOONE, NC 28607-	RE 2023 2900-78-9474-000 CORRECT BILL RUN	35015	08/16/2023	C02	10901	0 C02 G01	14,289.00 12,117.07 ----- 26,406.07
1152545 STATE OF NORTH CAROLINA BOONE, NC 28607-	RE 2023 2900-88-7129-000 CORRECT BILL RUN	35268	08/16/2023	C02	10926	0 C02 G01	257.25 218.15 ----- 475.40
1152545 STATE OF NORTH CAROLINA BOONE, NC 28607-	RE 2023 2900-88-7322-000 CORRECT BILL RUN	35269	08/16/2023	C02	10927	0 C02 G01	661.50 560.95 ----- 1,222.45
1152545 STATE OF NORTH CAROLINA BOONE, NC 28607-	RE 2023 2900-88-8206-000 CORRECT BILL RUN	35328	08/16/2023	C02	10928	0 C02 G01	392.25 332.63 ----- 724.88
1152545 STATE OF NORTH CAROLINA BOONE, NC 28607-	RE 2023 2900-88-8242-000 CORRECT BILL RUN	35329	08/16/2023	C02	10929	0 C02 G01	306.38 259.81 ----- 566.19

RELEASES - 08/01/2023 TO 08/31/2023

OWNER NAME AND ADDRESS	CAT YEAR PROPERTY REASON	BILL	EFF DATE JUR	REF NO	VALUE CHARGE	AMOUNT
1152545 STATE OF NORTH CAROLINA BOONE, NC 28607-	RE 2023 2900-88-8346-000 CORRECT BILL RUN	35330	08/16/2023 C02	10930	0 C02 G01	1,881.00 1,595.09 ----- 3,476.09
1152545 STATE OF NORTH CAROLINA BOONE, NC 28607-	RE 2023 2900-97-5817-000 CORRECT BILL RUN	35509	08/16/2023 C02	10950	0 C02 G01	523.88 444.25 ----- 968.13
1152545 STATE OF NORTH CAROLINA BOONE, NC 28607-	RE 2023 2900-97-6993-000 CORRECT BILL RUN	35511	08/16/2023 C02	10952	0 C02 G01	906.75 768.92 ----- 1,675.67
1152545 STATE OF NORTH CAROLINA BOONE, NC 28607-	RE 2023 2900-97-7973-000 CORRECT BILL RUN	35512	08/16/2023 C02	10953	0 C02 G01	612.75 519.61 ----- 1,132.36
1152545 STATE OF NORTH CAROLINA BOONE, NC 28607-	RE 2023 2910-07-0995-000 CORRECT BILL RUN	38133	08/16/2023 C02	11072	0 C02 G01	980.25 831.25 ----- 1,811.50
1152545 STATE OF NORTH CAROLINA BOONE, NC 28607-	RE 2023 2910-07-5768-000 CORRECT BILL RUN	38143	08/16/2023 C02	11078	0 C02 G01	657.38 557.45 ----- 1,214.83
1317841 STATE OF NORTH CAROLINA BOONE, NC 28607-	RE 2023 2900-86-9518-000 CORRECT BILL RUN	35230	08/16/2023 C02	10916	0 C02 G01	70,743.38 59,990.38 ----- 130,733.76
1317841 STATE OF NORTH CAROLINA BOONE, NC 28607-	RE 2023 2910-44-1012-000 CORRECT BILL RUN	39452	08/16/2023 C02	11173	0 C02 G01	15,411.75 13,069.16 ----- 28,480.91
1317841 STATE OF NORTH CAROLINA BOONE, NC 28607-	RE 2023 2910-44-1178-000 CORRECT BILL RUN	39453	08/16/2023 C02	11174	0 C02 G01	1,153.50 978.17 ----- 2,131.67

RELEASES - 08/01/2023 TO 08/31/2023

OWNER NAME AND ADDRESS	CAT YEAR PROPERTY REASON	BILL	EFF DATE	JUR	REF NO	VALUE CHARGE	AMOUNT
1570927 STATE OF NORTH CAROLINA C/O STATE PROPERTY OFFICE 1321 MAIL SERVICE CENTER RALEIGH, NC 27699	RE 2023 1877-37-5088-000 CORRECT BILL RUN	646	08/16/2023	F01	9742	0 F01 G01	546.20 3,473.83 ----- 4,020.03
1570927 STATE OF NORTH CAROLINA C/O STATE PROPERTY OFFICE 1321 MAIL SERVICE CENTER RALEIGH, NC 27699	RE 2023 1879-00-0108-000 CORRECT BILL RUN	2227	08/16/2023	F08	9810	0 F08 G01	73.85 469.69 ----- 543.54
1570927 STATE OF NORTH CAROLINA C/O STATE PROPERTY OFFICE 1321 MAIL SERVICE CENTER RALEIGH, NC 27699	RE 2023 1879-00-2773-000 CORRECT BILL RUN	2228	08/16/2023	F08	9811	0 F08 G01	45.75 290.97 ----- 336.72
1570927 STATE OF NORTH CAROLINA C/O STATE PROPERTY OFFICE 1321 MAIL SERVICE CENTER RALEIGH, NC 27699	RE 2023 1950-92-3970-000 CORRECT BILL RUN	13213	08/16/2023	F08	10090	0 F08 G01	76.35 485.59 ----- 561.94
1570927 STATE OF NORTH CAROLINA C/O STATE PROPERTY OFFICE 1321 MAIL SERVICE CENTER RALEIGH, NC 27699	RE 2023 1993-98-0930-000 CORRECT BILL RUN	22605	08/16/2023	F06	10351	0 F06 G01	105.45 670.66 ----- 776.11
1570927 STATE OF NORTH CAROLINA C/O STATE PROPERTY OFFICE 1321 MAIL SERVICE CENTER RALEIGH, NC 27699	RE 2023 2903-03-8334-000 CORRECT BILL RUN	37416	08/16/2023	F06	11000	0 F06 G01	542.15 3,448.07 ----- 3,990.22
1570927 STATE OF NORTH CAROLINA C/O STATE PROPERTY OFFICE 1321 MAIL SERVICE CENTER RALEIGH, NC 27699	RE 2023 2905-56-0665-000 CORRECT BILL RUN	37841	08/16/2023	FX9	11029	0 FX9 G01	321.55 2,045.06 ----- 2,366.61
1570927 STATE OF NORTH CAROLINA C/O STATE PROPERTY OFFICE 1321 MAIL SERVICE CENTER RALEIGH, NC 27699	RE 2023 2905-75-9344-000 TAX ADJUSTMENTS	37867	08/17/2023	FX9	11600	0 FX9 G01	12.40 78.86 ----- 91.26
1570927 STATE OF NORTH CAROLINA C/O STATE PROPERTY OFFICE 1321 MAIL SERVICE CENTER RALEIGH, NC 27699	RE 2023 2905-85-4327-000 TAX ADJUSTMENTS	37877	08/17/2023	FX9	11599	0 FX9 G01	15.05 95.72 ----- 110.77

RELEASES - 08/01/2023 TO 08/31/2023

OWNER NAME AND ADDRESS	CAT YEAR PROPERTY REASON	BILL	EFF DATE	JUR	REF NO	VALUE CHARGE	AMOUNT
1570927 STATE OF NORTH CAROLINA C/O STATE PROPERTY OFFICE 1321 MAIL SERVICE CENTER RALEIGH, NC 27699	RE 2023 2910-72-6682-000 CORRECT BILL RUN	40025	08/16/2023	C02	11230	0 C02 G01	309,236.63 262,232.66 ----- 571,469.29
1582819 STATE OF NORTH CAROLINA PO BOX 629 RALEIGH, NC 27602	RE 2023 1950-82-2381-000 CORRECT BILL RUN	13181	08/16/2023	FS8	10088	0 FS8 G01	530.85 3,376.21 ----- 3,907.06
1582819 STATE OF NORTH CAROLINA PO BOX 629 RALEIGH, NC 27602	RE 2023 1950-83-8560-000 CORRECT BILL RUN	13182	08/16/2023	FS8	10089	0 FS8 G01	2.80 17.81 ----- 20.61
1582819 STATE OF NORTH CAROLINA PO BOX 629 RALEIGH, NC 27602	RE 2023 1950-93-1635-000 CORRECT BILL RUN	13216	08/16/2023	F08	10091	0 F08 G01	23.55 149.78 ----- 173.33
1582819 STATE OF NORTH CAROLINA PO BOX 629 RALEIGH, NC 27602	RE 2023 1993-95-8212-000 CORRECT BILL RUN	22602	08/16/2023	F06	10348	0 F06 G01	529.95 3,370.48 ----- 3,900.43
1582819 STATE OF NORTH CAROLINA PO BOX 629 RALEIGH, NC 27602	RE 2023 1993-97-5646-000 CORRECT BILL RUN	22604	08/16/2023	F06	10350	0 F06 G01	219.70 1,397.29 ----- 1,616.99
1582819 STATE OF NORTH CAROLINA PO BOX 629 RALEIGH, NC 27602	RE 2023 2914-65-9493-000 CORRECT BILL RUN	42553	08/16/2023	F09	11376	0 F09 G01	92.00 585.12 ----- 677.12
1582819 STATE OF NORTH CAROLINA PO BOX 629 RALEIGH, NC 27602	RE 2023 2915-54-0783-000 CORRECT BILL RUN	42713	08/16/2023	FX9	11386	0 FX9 G01	20.85 132.61 ----- 153.46
1582819 STATE OF NORTH CAROLINA PO BOX 629 RALEIGH, NC 27602	RE 2023 2933-84-5472-000 CORRECT BILL RUN	47090	08/16/2023	F11	11505	0 F11 G01	480.20 2,181.48 ----- 2,661.68

RELEASES - 08/01/2023 TO 08/31/2023

OWNER NAME AND ADDRESS	CAT YEAR PROPERTY REASON	BILL	EFF DATE	JUR	REF NO	VALUE CHARGE	AMOUNT
1589322 STATE OF NORTH CAROLINA C/O ROY COOPER PO BOX 629 RALEIGH, NC 27602	RE 2023 2900-95-7269-000 CORRECT BILL RUN	35492	08/16/2023	C02	10946	0 C02 G01	433.88 367.93 ----- 801.81
1589904 STATE OF NORTH CAROLINA PO BOX 629 RALEIGH, NC 27602	RE 2023 1994-93-4695-000 CORRECT BILL RUN	23072	08/16/2023	F06	10361	0 F06 G01	540.20 3,435.67 ----- 3,975.87
1589904 STATE OF NORTH CAROLINA PO BOX 629 RALEIGH, NC 27602	RE 2023 2900-97-8980-000 CORRECT BILL RUN	35513	08/16/2023	C02	10954	0 C02 G01	3,327.00 2,821.30 ----- 6,148.30
1589904 STATE OF NORTH CAROLINA PO BOX 629 RALEIGH, NC 27602	RE 2023 2900-98-5195-000 CORRECT BILL RUN	35536	08/16/2023	C02	10959	0 C02 G01	1,222.13 1,036.36 ----- 2,258.49
1589904 STATE OF NORTH CAROLINA PO BOX 629 RALEIGH, NC 27602	RE 2023 2900-98-6189-000 CORRECT BILL RUN	35542	08/16/2023	C02	10961	0 C02 G01	382.88 324.68 ----- 707.56
1589904 STATE OF NORTH CAROLINA PO BOX 629 RALEIGH, NC 27602	RE 2023 2900-98-7124-000 CORRECT BILL RUN	35547	08/16/2023	C02	10963	0 C02 G01	727.50 616.92 ----- 1,344.42
1589904 STATE OF NORTH CAROLINA PO BOX 629 RALEIGH, NC 27602	RE 2023 2900-98-7171-000 CORRECT BILL RUN	35548	08/16/2023	C02	10964	0 C02 G01	1,156.13 980.39 ----- 2,136.52
1589904 STATE OF NORTH CAROLINA PO BOX 629 RALEIGH, NC 27602	RE 2023 2905-41-0713-000 CORRECT BILL RUN	37821	08/16/2023	F09	11026	0 F09 G01	92.40 587.66 ----- 680.06
1589904 STATE OF NORTH CAROLINA PO BOX 629 RALEIGH, NC 27602	RE 2023 2910-08-0049-000 CORRECT BILL RUN	38174	08/16/2023	C02	11084	0 C02 G01	13,365.86 11,334.25 ----- 24,700.11

RELEASES - 08/01/2023 TO 08/31/2023

OWNER NAME AND ADDRESS	CAT YEAR PROPERTY REASON	BILL	EFF DATE	JUR	REF NO	VALUE CHARGE	AMOUNT
1589904 STATE OF NORTH CAROLINA PO BOX 629 RALEIGH, NC 27602	RE 2023 2910-08-0252-000 CORRECT BILL RUN	38175	08/16/2023	C02	11085	0 C02 G01	523.50 443.93 ----- 967.43
1589904 STATE OF NORTH CAROLINA PO BOX 629 RALEIGH, NC 27602	RE 2023 2910-08-1212-000 CORRECT BILL RUN	38180	08/16/2023	C02	11086	0 C02 G01	355.88 301.78 ----- 657.66
1589904 STATE OF NORTH CAROLINA PO BOX 629 RALEIGH, NC 27602	RE 2023 2910-08-1291-000 CORRECT BILL RUN	38181	08/16/2023	C02	11087	0 C02 G01	828.00 702.14 ----- 1,530.14
1800236 STATE OF NORTH CAROLINA C/O STATE PROPERTY OFFICE 1321 MAIL SERVICE CENTER RALEIGH, NC 27699-1321	RE 2023 2904-65-7033-000 CORRECT BILL RUN	37641	08/16/2023	F09	11010	0 F09 G01	135.25 860.19 ----- 995.44
1800236 STATE OF NORTH CAROLINA C/O STATE PROPERTY OFFICE 1321 MAIL SERVICE CENTER RALEIGH, NC 27699-1321	RE 2023 2914-15-0827-000 CORRECT BILL RUN	42460	08/16/2023	F09	11373	0 F09 G01	185.20 1,177.87 ----- 1,363.07
1152552 STATE OF NORTH CAROLINA DEPT OF ADMINIST 116 WEST JONES ST RALEIGH, NC 27603-8003	RE 2023 2900-78-7682-000 CORRECT BILL RUN	35011	08/16/2023	C02	10898	0 C02 G01	3,934.13 3,336.14 ----- 7,270.27
1152552 STATE OF NORTH CAROLINA DEPT OF ADMINIST 116 WEST JONES ST RALEIGH, NC 27603-8003	RE 2023 2900-88-5447-000 CORRECT BILL RUN	35256	08/16/2023	MS1	10922	0 C02 G01 MS1	3,474.71 2,946.56 1,459.38 ----- 7,880.65
1152552 STATE OF NORTH CAROLINA DEPT OF ADMINIST 116 WEST JONES ST RALEIGH, NC 27603-8003	RE 2023 2900-98-2479-000 CORRECT BILL RUN	35520	08/16/2023	MS1	10957	0 C02 G01 MS1	19,361.10 16,418.21 8,131.66 ----- 43,910.97
1152552 STATE OF NORTH CAROLINA DEPT OF ADMINIST 116 WEST JONES ST RALEIGH, NC 27603-8003	RE 2023 2903-12-8550-000 CORRECT BILL RUN	37429	08/16/2023	F09	11001	0 F09 G01	6.80 43.25 ----- 50.05

RELEASES - 08/01/2023 TO 08/31/2023

OWNER NAME AND ADDRESS	CAT YEAR PROPERTY REASON	BILL	EFF DATE	JUR	REF NO	VALUE CHARGE	AMOUNT
1152552 STATE OF NORTH CAROLINA DEPT OF ADMINIST 116 WEST JONES ST RALEIGH, NC 27603-8003	RE 2023 2903-22-8745-000 CORRECT BILL RUN	37443	08/16/2023	F09	11002	0 F09 G01	5.85 37.21 ----- 43.06
1152552 STATE OF NORTH CAROLINA DEPT OF ADMINIST 116 WEST JONES ST RALEIGH, NC 27603-8003	RE 2023 2903-23-2256-000 CORRECT BILL RUN	37444	08/16/2023	F09	11003	0 F09 G01	84.15 535.19 ----- 619.34
1152552 STATE OF NORTH CAROLINA DEPT OF ADMINIST 116 WEST JONES ST RALEIGH, NC 27603-8003	RE 2023 2910-05-3890-000 CORRECT BILL RUN	38090	08/16/2023	C02	11061	0 C02 G01	104.25 88.40 ----- 192.65
1152552 STATE OF NORTH CAROLINA DEPT OF ADMINIST 116 WEST JONES ST RALEIGH, NC 27603-8003	RE 2023 2910-05-6841-000 CORRECT BILL RUN	38098	08/16/2023	C02	11065	0 C02 G01	134.63 114.16 ----- 248.79
1152552 STATE OF NORTH CAROLINA DEPT OF ADMINIST 116 WEST JONES ST RALEIGH, NC 27603-8003	RE 2023 2910-06-0096-000 CORRECT BILL RUN	38114	08/16/2023	C02	11067	0 C02 G01	208.13 176.49 ----- 384.62
1152552 STATE OF NORTH CAROLINA DEPT OF ADMINIST 116 WEST JONES ST RALEIGH, NC 27603-8003	RE 2023 2910-07-7844-000 CORRECT BILL RUN	38147	08/16/2023	C02	11081	0 C02 G01	3,599.63 3,052.48 ----- 6,652.11
1152560 STATESVILLE BIBLE CAMP C/O DALE WALLACE 531 RABBIT HWY HARMONY, NC 28634-9243	RE 2023 2902-31-5843-000 CORRECT BILL RUN	37047	08/16/2023	F09	10998	0 F09 G01	210.40 1,338.14 ----- 1,548.54
1528534 STATESVILLE BIBLE INSTITUTE INC C/O DALE WALLACE 531 RABBIT HWY HARMONY, NC 28634-9243	RE 2023 2902-31-4492-000 CORRECT BILL RUN	37043	08/16/2023	F09	10997	0 F09 G01	72.70 462.37 ----- 535.07
1378389 STEWART SIMMONS VFD OF WATAUGA COUNTY C/O CHRIS HAWTHORNE 191 JAKE'S MOUNTAIN ROAD DEEP GAP, NC 28618	RE 2023 2940-42-7280-000 CORRECT BILL RUN	47222	08/16/2023	F05	11510	0 F05 G01	105.48 394.61 ----- 500.09

RELEASES - 08/01/2023 TO 08/31/2023

OWNER NAME AND ADDRESS	CAT YEAR PROPERTY REASON	BILL	EFF DATE	JUR	REF NO	VALUE CHARGE	AMOUNT
1570948 STILLHOUSE CREEK LLC PO BOX 496 PATTERSON, NC 28661	RE 2023 2827-24-2324-000 CORRECT BILL RUN	28608	08/16/2023	F12	10632	0 F12 G01	2.00 12.72 ----- 14.72
1154038 STONY FORK BAPTIST CHURCH C/O BETTY TRIPLETT 414 STONEY FORK ROAD DEEP GAP, NC 28618	RE 2023 2960-55-9364-000 CORRECT BILL RUN	48928	08/16/2023	F10	11564	0 F10 G01	5.85 37.21 ----- 43.06
1154038 STONY FORK BAPTIST CHURCH C/O BETTY TRIPLETT 414 STONEY FORK ROAD DEEP GAP, NC 28618	RE 2023 2960-65-1240-000 CORRECT BILL RUN	48963	08/16/2023	F10	11565	0 F10 G01	8.25 52.47 ----- 60.72
1154038 STONY FORK BAPTIST CHURCH C/O BETTY TRIPLETT 414 STONEY FORK ROAD DEEP GAP, NC 28618	RE 2023 2960-65-2319-000 CORRECT BILL RUN	48964	08/16/2023	F10	11566	0 F10 G01	5.80 36.89 ----- 42.69
1154038 STONY FORK BAPTIST CHURCH C/O BETTY TRIPLETT 414 STONEY FORK ROAD DEEP GAP, NC 28618	RE 2023 2960-65-4161-000 CORRECT BILL RUN	48965	08/16/2023	F10	11567	0 F10 G01	79.88 508.04 ----- 587.92
1154038 STONY FORK BAPTIST CHURCH C/O BETTY TRIPLETT 414 STONEY FORK ROAD DEEP GAP, NC 28618	RE 2023 2960-65-5022-000 CORRECT BILL RUN	48966	08/16/2023	F10	11568	0 F10 G01	220.13 1,400.03 ----- 1,620.16
1546061 STORIE, GERALD G STORIE, LYNN S C/O GERALD STORIE 260 TAYLOR ROAD BOONE, NC 28607	RE 2023 1888-29-8801-000 TAX RELEASES PARCEL RECOMBINATION DISCOVERY BILL	3734	08/29/2023	F01	11653	0 F01 G01	53.60 340.90 ----- 394.50
1154186 STORIE, GERALD G AND LYNNE 260 TAYLOR RD BOONE, NC 28607-6820	RE 2023 1888-29-6626-000 TAX RELEASES PARCEL RECOMBINATION DISCOVERY BILL	3731	08/29/2023	F01	11652	0 F01 G01 SWF	149.95 953.68 102.87 ----- 1,206.50
1358118 STRAHAN, HENRY JR AND LORETTA 333 HICKORY LANE BOONE, NC 28607-8767	RE 2023 2920-36-0167-000 TAX ADJUSTMENTS	43291	08/29/2023	F02	11723	0 F02 G01	27.00 143.10 ----- 170.10

RELEASES - 08/01/2023 TO 08/31/2023

OWNER NAME AND ADDRESS	CAT YEAR PROPERTY REASON	BILL	EFF DATE	JUR	REF NO	VALUE CHARGE	AMOUNT
1598319 SUGARTREE PROPERTIES INC 3108 ETON RD RALEIGH, NC 27608	RE 2023 2905-06-3209-000 CORRECT BILL RUN	37788	08/16/2023	F06	11018	0 F06 G01	.05 .32 ----- .37
1585904 SUMMERWOOD CONDO POA KNOWN BOONE, NC 28607	RE 2023 2910-15-2032-000 CORRECT BILL RUN	38361	08/16/2023	C02	11111	0 C02 G01	.38 .32 ----- .70
1610818 SUMMIT AT LOST RIDGE OWNERS ASSN 15 OAKMAN COURT EAST COLUMBIA, SC 29209	RE 2023 1973-58-9677-000 CORRECT BILL RUN	16999	08/16/2023	F04	10207	0 F04 G01	2.00 12.72 ----- 14.72
1610818 SUMMIT AT LOST RIDGE OWNERS ASSN 15 OAKMAN COURT EAST COLUMBIA, SC 29209	RE 2023 1974-51-2022-000 CORRECT BILL RUN	17223	08/16/2023	F04	10211	0 F04 G01	2.15 13.67 ----- 15.82
1610818 SUMMIT AT LOST RIDGE OWNERS ASSN 15 OAKMAN COURT EAST COLUMBIA, SC 29209	RE 2023 1974-51-4273-000 CORRECT BILL RUN	17225	08/16/2023	F04	10212	0 F04 G01	3.45 21.94 ----- 25.39
1610818 SUMMIT AT LOST RIDGE OWNERS ASSN 15 OAKMAN COURT EAST COLUMBIA, SC 29209	RE 2023 1974-51-6834-000 CORRECT BILL RUN	17227	08/16/2023	F04	10213	0 F04 G01	96.50 613.74 ----- 710.24
1610818 SUMMIT AT LOST RIDGE OWNERS ASSN 15 OAKMAN COURT EAST COLUMBIA, SC 29209	RE 2023 1974-62-5214-000 CORRECT BILL RUN	17270	08/16/2023	F04	10214	0 F04 G01	2.00 12.72 ----- 14.72
1753063 SUMMIT AT LOST RIDGE OWNERS ASSOCIATION PO BOX 1591 AUGUSTA, GA 30903	RE 2023 1973-59-8805-000 CORRECT BILL RUN	17008	08/16/2023	F04	10208	0 F04 G01	4.80 30.53 ----- 35.33
1747467 SUNALEI PRESERVE PROPERTY OWNERS ASSOC 2271 HWY 105 S BOONE, NC 28607	RE 2023 1995-71-5747-000 CORRECT BILL RUN	23255	08/16/2023	F06	10368	0 F06 G01	.05 .32 ----- .37

RELEASES - 08/01/2023 TO 08/31/2023

OWNER NAME AND ADDRESS	CAT YEAR PROPERTY REASON	BILL	EFF DATE	JUR	REF NO	VALUE CHARGE	AMOUNT
1747467 SUNALEI PRESERVE PROPERTY OWNERS ASSOC 2271 HWY 105 S BOONE, NC 28607	RE 2023 1995-91-5108-000 CORRECT BILL RUN	23285	08/16/2023	F06	10369	0 F06 G01	138.85 883.09 ----- 1,021.94
1374503 SUNSET ACRES PROPERTY OWNERS ASSOC C/O MARK HERRICK RT 3 BOX 152 BOONE, NC 28607-9509	RE 2023 1899-49-5511-000 CORRECT BILL RUN	7149	08/16/2023	F02	9952	0 F02 G01	.06 .32 ----- .38
1374503 SUNSET ACRES PROPERTY OWNERS ASSOC C/O MARK HERRICK RT 3 BOX 152 BOONE, NC 28607-9509	RE 2023 1899-49-9741-000 CORRECT BILL RUN	7158	08/16/2023	F02	9953	0 F02 G01	.06 .32 ----- .38
1645759 SWEETGRASS COMMUNITY ASSN INC 450 S ORANGE AVE ORLANDO, FL 32801	RE 2023 1887-56-8485-000 CORRECT BILL RUN	3047	08/16/2023	F12	9830	0 F12 G01	.10 .64 ----- .74
1645759 SWEETGRASS COMMUNITY ASSN INC 450 S ORANGE AVE ORLANDO, FL 32801	RE 2023 1887-65-7449-000 CORRECT BILL RUN	3087	08/16/2023	F12	9831	0 F12 G01	.05 .32 ----- .37
1645759 SWEETGRASS COMMUNITY ASSN INC 450 S ORANGE AVE ORLANDO, FL 32801	RE 2023 1887-66-3458-000 CORRECT BILL RUN	3095	08/16/2023	F12	9832	0 F12 G01	.50 3.18 ----- 3.68
1645759 SWEETGRASS COMMUNITY ASSN INC 450 S ORANGE AVE ORLANDO, FL 32801	RE 2023 1887-75-6698-000 CORRECT BILL RUN	3142	08/16/2023	F12	9833	0 F12 G01	11.05 70.28 ----- 81.33
1645759 SWEETGRASS COMMUNITY ASSN INC 450 S ORANGE AVE ORLANDO, FL 32801	RE 2023 1887-75-9925-000 CORRECT BILL RUN	3146	08/16/2023	F12	9834	0 F12 G01	.05 .32 ----- .37
1645759 SWEETGRASS COMMUNITY ASSN INC 450 S ORANGE AVE ORLANDO, FL 32801	RE 2023 1887-77-6269-000 CORRECT BILL RUN	3168	08/16/2023	F12	9835	0 F12 G01	298.40 1,897.82 ----- 2,196.22

RELEASES - 08/01/2023 TO 08/31/2023

OWNER NAME AND ADDRESS	CAT YEAR PROPERTY REASON	BILL	EFF DATE JUR	REF NO	VALUE CHARGE	AMOUNT
1645759 SWEETGRASS COMMUNITY ASSN INC 450 S ORANGE AVE ORLANDO, FL 32801	RE 2023 1887-85-3792-000 CORRECT BILL RUN	3194	08/16/2023 F12	9837	0 F12 G01	.05 .32 ----- .37
1645759 SWEETGRASS COMMUNITY ASSN INC 450 S ORANGE AVE ORLANDO, FL 32801	RE 2023 1887-95-1084-000 CORRECT BILL RUN	3269	08/16/2023 F12	9840	0 F12 G01	50.00 318.00 ----- 368.00
1645759 SWEETGRASS COMMUNITY ASSN INC 450 S ORANGE AVE ORLANDO, FL 32801	RE 2023 1887-95-1577-000 CORRECT BILL RUN	3272	08/16/2023 F12	9841	0 F12 G01	.05 .32 ----- .37
1645759 SWEETGRASS COMMUNITY ASSN INC 450 S ORANGE AVE ORLANDO, FL 32801	RE 2023 1887-95-5982-000 CORRECT BILL RUN	3281	08/16/2023 F12	9842	0 F12 G01	189.60 1,205.86 ----- 1,395.46
1645759 SWEETGRASS COMMUNITY ASSN INC 450 S ORANGE AVE ORLANDO, FL 32801	RE 2023 1897-04-6639-000 CORRECT BILL RUN	5373	08/16/2023 F12	9907	0 F12 G01	112.00 712.32 ----- 824.32
1645759 SWEETGRASS COMMUNITY ASSN INC 450 S ORANGE AVE ORLANDO, FL 32801	RE 2023 1897-05-1747-000 CORRECT BILL RUN	5384	08/16/2023 F12	9908	0 F12 G01	.05 .32 ----- .37
1645759 SWEETGRASS COMMUNITY ASSN INC 450 S ORANGE AVE ORLANDO, FL 32801	RE 2023 1897-05-8600-000 CORRECT BILL RUN	5393	08/16/2023 F12	9909	0 F12 G01	.05 .32 ----- .37
1645759 SWEETGRASS COMMUNITY ASSN INC 450 S ORANGE AVE ORLANDO, FL 32801	RE 2023 1897-06-0402-000 CORRECT BILL RUN	5397	08/16/2023 F12	9910	0 F12 G01	.50 3.18 ----- 3.68
1645759 SWEETGRASS COMMUNITY ASSN INC 450 S ORANGE AVE ORLANDO, FL 32801	RE 2023 1897-06-1162-000 CORRECT BILL RUN	5398	08/16/2023 F12	9911	0 F12 G01	948.05 6,029.60 ----- 6,977.65

RELEASES - 08/01/2023 TO 08/31/2023

OWNER NAME AND ADDRESS	CAT YEAR PROPERTY REASON	BILL	EFF DATE	JUR	REF NO	VALUE CHARGE	AMOUNT
1754820 SWISHER, STEPHANIE 420 HIDDEN VALLEY CIR BOONE, NC 28607	RE 2023 2911-31-2066-000 TAX ADJUSTMENTS	40663	08/29/2023	C02	11713	0 C02 G01	168.75 143.10 ----- 311.85
1251461 SWISS MOUNTAIN VILLAGE 2324 FLAT TOP RD. BLOWING ROCK, NC 28605-9342	RE 2023 2818-14-7777-000 CORRECT BILL RUN	26707	08/16/2023	F12	10571	0 F12 G01	293.40 1,866.02 ----- 2,159.42
1156496 TABERNACLE BAPTIST CHURCH C/O JUDY HAMPTON 3004 N PINE RUN RD BOONE, NC 28607	RE 2023 2922-75-2144-000 CORRECT BILL RUN	44737	08/16/2023	F09	11457	0 F09 G01	176.29 1,121.20 ----- 1,297.49
1156496 TABERNACLE BAPTIST CHURCH C/O JUDY HAMPTON 3004 N PINE RUN RD BOONE, NC 28607	RE 2023 2932-71-0220-000 CORRECT BILL RUN	46807	08/16/2023	F09	11493	0 F09 G01	.25 1.59 ----- 1.84
1799399 TECH CAPITAL GROUP LLC 1611 N INTERSTATE 35E SUITE 42 CARROLLTON, TX 75006-8616	PP 2023 3108 TAX RELEASES NO EQUIPMENT IN WATAUGA COUNTY	970	08/31/2023	C02	11739	0 C02 G01 F10 F09	3.00 4.36 .23 .06 ----- 7.65
1158203 TELLEKAMP, HELEN P O BOX 505 BLOWING ROCK, NC 28605-0505	RE 2023 2807-86-7658-000 CORRECT BILL RUN	23760	08/16/2023	C03	10398	0 G01	.32
1639406 TEMPLE OF THE HIGH COUNTRY INC P O BOX 2895 BOONE, NC 28607	RE 2023 2900-69-3831-000 CORRECT BILL RUN	34886	08/16/2023	C02	10885	0 C02 G01	3,541.88 3,003.51 ----- 6,545.39
1592369 TENNILLE PROPERTIES LLC PO BOX 1105 LINVILLE, NC 28646	RE 2023 2901-30-9434-000 CORRECT BILL RUN	35943	08/16/2023	C02	10970	0 C02 G01	.38 .32 ----- .70
1551779 TERRA ALTA DEVELOPMENT GROUP LLC 7803 NC HWY 105 SOUTH BOONE, NC 28607	RE 2023 1889-70-3518-000 CORRECT BILL RUN	5127	08/16/2023	F01	9898	0 F01 G01	44.45 282.70 ----- 327.15

RELEASES - 08/01/2023 TO 08/31/2023

OWNER NAME AND ADDRESS	CAT YEAR PROPERTY REASON	BILL	EFF DATE JUR	REF NO	VALUE CHARGE	AMOUNT
1641997 TESTER, CAROL AND THOMAS GERALD WARD, JAMES C PO BOX 457 SUGAR GROVE, NC 28679-0457	RE 2023 1951-96-6437-000 CORRECT BILL RUN	13521	08/16/2023 FS8	10098	0 FS8 G01	.05 .32 ----- .37
1158799 TESTER, JERRY A TESTER, BARBARA 142 HERBS HOLLOW RD BOONE, NC 28607	RE 2023 2902-94-0629-000 TAX ADJUSTMENTS	37395	08/29/2023 F09	11706	0 F09 G01	22.50 143.10 ----- 165.60
1515274 TESTER, WILLIAM HENRY TESTER, GENEVA B PO BOX 163 SUGAR GROVE, NC 28679	RE 2023 1943-89-1642-000 TAX ADJUSTMENTS	10837	08/29/2023 F04	11669	0 F04 G01	22.50 143.10 ----- 165.60
1701537 THAD LLC PO BOX 15150 JACKSON, WY 83002	RE 2023 2817-95-7260-000 CORRECT BILL RUN	26512	08/16/2023 F12	10544	0 F12 G01	.05 .32 ----- .37
1701537 THAD LLC PO BOX 15150 JACKSON, WY 83002	RE 2023 2827-14-9040-000 CORRECT BILL RUN	28596	08/16/2023 F12	10631	0 F12 G01	.05 .32 ----- .37
1744683 THE APPALACHIAN THEATRE OF THE HIGH COUN PO BOX 11 DTS BOONE, NC 28607-0011	RE 2023 2900-88-6722-000 CORRECT BILL RUN	35261	08/16/2023 MS1	10924	0 C02 G01 MS1	28.88 24.49 12.13 ----- 65.50
1744683 THE APPALACHIAN THEATRE OF THE HIGH COUN PO BOX 11 DTS BOONE, NC 28607-0011	RE 2023 2900-88-6730-000 CORRECT BILL RUN	35262	08/16/2023 MS1	10925	0 C02 G01 MS1	17,746.76 15,049.25 7,453.64 ----- 40,249.65
1817874 THE DOGWOODS AT YONAHLOSSEE OWNERS' ASSOCIATION, INC 164 LINDALE RIDGE UNITS 1-4 BOONE, NC 28607	RE 2023 1899-70-9962-000 CORRECT BILL RUN	7402	08/16/2023 F12	9959	0 F12 G01	26.45 168.22 ----- 194.67

RELEASES - 08/01/2023 TO 08/31/2023

OWNER NAME AND ADDRESS	CAT YEAR PROPERTY REASON	BILL	EFF DATE	JUR	REF NO	VALUE CHARGE	AMOUNT
1736877 THE FIRST BAPTIST CHURCH OF BLOWING ROCK PO BOX 3 BLOWING ROCK, NC 28605-0003	RE 2023 2817-07-7838-000 CORRECT BILL RUN	25377	08/16/2023	C03	10498	0 G01 SWF	1,391.57 102.87 ----- 1,494.44
1733993 THE FOREST AT CRESTWOOD OWNERS' ASSOCIAT 232 FLANNERY FORK FARMS RD BLOWING ROCK, NC 28605	RE 2023 1899-70-0455-000 CORRECT BILL RUN	7376	08/16/2023	F12	9958	0 F12 G01	284.20 1,807.51 ----- 2,091.71
1810175 THE IVY COTTAGE CONDOS OWNERS' ASSOCIATI 303 GREEN ST BLOWING ROCK, NC 28605	RE 2023 2807-79-7284-000 CORRECT BILL RUN	23655	08/16/2023	C03	10396	0 G01	221.96
1785642 THE MARTHA G. GARVIN REVOCABLE TRUST GARVIN, MARTHA G. 247 SCENE A RAMA DR BOONE, NC 28607	RE 2023 2829-50-3019-000 TAX ADJUSTMENTS	30502	08/29/2023	F12	11701	0 F12 G01	22.50 143.10 ----- 165.60
1821722 THE PEAKS AT WATSON GAP VILLAGE CONDOMINIUM ASSOCIATION, INC P O BOX 1727 BLOWING ROCK, NC 28605	RE 2023 2848-77-1158-000 CORRECT BILL RUN	32488	08/16/2023	F05	10738	0 F05 G01	7.14 26.71 ----- 33.85
1821722 THE PEAKS AT WATSON GAP VILLAGE CONDOMINIUM ASSOCIATION, INC P O BOX 1727 BLOWING ROCK, NC 28605	RE 2023 2848-77-1186-000 CORRECT BILL RUN	32489	08/16/2023	F05	10739	0 F05 G01	7.14 26.71 ----- 33.85
1791139 THE PRESERVE AT CRAB ORCHARD PROPERTY OWNER'S ASSOCIATION, INC. 210 W WASHINGTON AVE DELAND, FL 32720	RE 2023 1879-29-9369-000 CORRECT BILL RUN	2398	08/16/2023	F08	9815	0 F08 G01	.50 3.18 ----- 3.68
1791139 THE PRESERVE AT CRAB ORCHARD PROPERTY OWNER'S ASSOCIATION, INC. 210 W WASHINGTON AVE DELAND, FL 32720	RE 2023 1879-39-3250-000 CORRECT BILL RUN	2432	08/16/2023	F08	9817	0 F08 G01	.05 .32 ----- .37

RELEASES - 08/01/2023 TO 08/31/2023

OWNER NAME AND ADDRESS	CAT YEAR PROPERTY REASON	BILL	EFF DATE	JUR	REF NO	VALUE CHARGE	AMOUNT
1830293 THE SHOPPES OF WATERSHIP DOWN UNIT OWNERS' ASSOCIATION, INC P O BOX 1479 BLOWING ROCK, NC 28605	RE 2023 2807-97-2459-000 CORRECT BILL RUN	24122	08/16/2023	C03	10430	0 G01	3.50
1799001 THE SUMMIT AT ECHOTA, LLC 151 MR. BISH BLVD BOONE, NC 28607	RE 2023 1889-53-7461-000 CORRECT BILL RUN	4945	08/16/2023	F01	9894	0 F01 G01	30.00 190.80 ----- 220.80
1799001 THE SUMMIT AT ECHOTA, LLC 151 MR. BISH BLVD BOONE, NC 28607	RE 2023 1889-53-9435-000 CORRECT BILL RUN	4968	08/16/2023	F01	9895	0 F01 G01	30.00 190.80 ----- 220.80
1065275 THOMAS L GREER LIVING TRUST GREER, THOMAS L /TR C/O RAY GREER 6263 POPLAR AVE STE 1000 MEMPHIS, TN 38119	RE 2023 1994-99-1333-000 CORRECT BILL RUN	23081	08/16/2023	F06	10362	0 F06 G01	3.75 23.85 ----- 27.60
1701656 THOMAS, JOY 1472 SAGE VALLEY CIR MOUNTAIN CITY, TN 37683-5256	RE 2023 2906-36-1456-000 CORRECT BILL RUN	37957	08/16/2023	F06	11046	0 F06 G01	.05 .32 ----- .37
1561710 THREE FORKS BAPTIST ASSOCIATION 513 JEFFERSON RD BOONE, NC 28607-8801	RE 2023 2911-51-0283-000 CORRECT BILL RUN	40976	08/16/2023	C02	11324	0 C02 G01	326.63 276.98 ----- 603.61
1561710 THREE FORKS BAPTIST ASSOCIATION 513 JEFFERSON RD BOONE, NC 28607-8801	RE 2023 2911-51-1102-000 CORRECT BILL RUN	40979	08/16/2023	C02	11325	0 C02 G01	1,420.50 1,204.58 ----- 2,625.08
1160514 THREE FORKS BAPTIST CHURCH 1922 US HIGHWAY 421 E BOONE, NC 28607	RE 2023 2920-07-8825-000 CORRECT BILL RUN	42895	08/16/2023	F02	11397	0 F02 G01	5.76 30.53 ----- 36.29
1160514 THREE FORKS BAPTIST CHURCH 1922 US HIGHWAY 421 E BOONE, NC 28607	RE 2023 2920-09-0360-000 CORRECT BILL RUN	42953	08/16/2023	C02	11400	0 C02 G01	4,919.51 4,171.75 ----- 9,091.26

RELEASES - 08/01/2023 TO 08/31/2023

OWNER NAME AND ADDRESS	CAT YEAR PROPERTY REASON	BILL	EFF DATE	JUR	REF NO	VALUE CHARGE	AMOUNT
1626500 THREE HOUNDS LLC 1175 NE 125TH ST STE 102 MIAMI, FL 33161	RE 2023 1899-54-2219-000 CORRECT BILL RUN	7206	08/16/2023	F01	9955	0 F01 G01	.05 .32 ----- .37
1618704 TIMBER CREEK AT BLOWING ROCK PROPERTY OW 151 TIMBER CREEK DR BLOWING ROCK, NC 28605	RE 2023 2818-44-6349-000 CORRECT BILL RUN	26973	08/16/2023	F12	10588	0 F12 G01	37.60 239.14 ----- 276.74
1745545 TIMBER RIDGE BAPTIST CHURCH 163 TIMBER RIDGE RD SUGAR GROVE, NC 28679	RE 2023 1953-02-4022-000 CORRECT BILL RUN	13887	08/16/2023	F04	10109	0 G01 F04	23.53 3.70 ----- 27.23
1589488 TIMBERED RIDGE BAPTIST CHURCH 163 TIMBERED RIDGE RD SUGAR GROVE, NC 28679	RE 2023 1943-91-8187-000 TAX ADJUSTMENTS	10854	08/17/2023	F04	11614	0 F04 G01	4.50 28.62 ----- 33.12
1589488 TIMBERED RIDGE BAPTIST CHURCH 163 TIMBERED RIDGE RD SUGAR GROVE, NC 28679	RE 2023 1943-91-9244-000 CORRECT BILL RUN	10855	08/16/2023	F04	10037	0 F04 G01	67.85 431.53 ----- 499.38
1589488 TIMBERED RIDGE BAPTIST CHURCH 163 TIMBERED RIDGE RD SUGAR GROVE, NC 28679	RE 2023 1953-01-1471-000 CORRECT BILL RUN	13869	08/16/2023	F04	10108	0 F04 G01	90.80 577.49 ----- 668.29
1511743 TODD BROS., INC. 122 RED OAK WAY BOONE, NC 28607	RE 2023 2829-01-7914-000 CORRECT BILL RUN	29630	08/16/2023	F02	10651	0 F02 G01	.06 .32 ----- .38
1377860 TODD VOLUNTEER FIRE DEPARTMENT INC. 1500 BLOWING ROCK ROAD BOONE, NC 28607	RE 2023 2934-32-6373-000 CORRECT BILL RUN	47132	08/16/2023	F11	11508	0 F11 G01	286.64 1,302.18 ----- 1,588.82
1547457 TOP OF SEVEN CONDOS PROPERTY OWNERS ASSN .C/O DEAL AND MOSELEY PO BOX 311 BOONE, NC 28607	RE 2023 1878-36-7641-000 CORRECT BILL RUN	1126	08/16/2023	C04	9769	0 G01	2.54

RELEASES - 08/01/2023 TO 08/31/2023

OWNER NAME AND ADDRESS	CAT YEAR PROPERTY REASON	BILL	EFF DATE JUR	REF NO	VALUE CHARGE	AMOUNT
1785688 TORRALBA, RAMON A. TORRALBA, MARIA I. 7425 SW 108 AVENUE MIAMI, FL 33173-2773	RE 2023 1898-08-4229-000 CORRECT BILL RUN	5992	08/16/2023 F01	9923	0 F01 G01	51.35 326.59 ----- 377.94
1817666 TOURMALINE NC, LLC 838 STATE FARM ROAD UNIT B BOONE, NC 28607	RE 2023 2910-53-7198-000 CORRECT BILL RUN	39677	08/16/2023 C02	11185	0 C02 G01	42.38 35.93 ----- 78.31
1728344 TOWN OF BEECH MOUNTAIN 403 BEECH MOUNTAIN PKWY BEECH MOUNTAIN, NC 28604	RE 2023 1940-59-3225-000 CORRECT BILL RUN	8223	08/16/2023 C05	9988	0 G01	20.67
1728344 TOWN OF BEECH MOUNTAIN 403 BEECH MOUNTAIN PKWY BEECH MOUNTAIN, NC 28604	RE 2023 1940-83-7125-000 CORRECT BILL RUN	8802	08/16/2023 C05	9995	0 G01	20.99
1728344 TOWN OF BEECH MOUNTAIN 403 BEECH MOUNTAIN PKWY BEECH MOUNTAIN, NC 28604	RE 2023 1940-85-4124-000 CORRECT BILL RUN	8944	08/16/2023 C05	9997	0 G01	41.02
1728344 TOWN OF BEECH MOUNTAIN 403 BEECH MOUNTAIN PKWY BEECH MOUNTAIN, NC 28604	RE 2023 1940-86-5247-000 CORRECT BILL RUN	8986	08/16/2023 C05	10000	0 G01	246.13
1728344 TOWN OF BEECH MOUNTAIN 403 BEECH MOUNTAIN PKWY BEECH MOUNTAIN, NC 28604	RE 2023 1941-31-5503-000 CORRECT BILL RUN	9567	08/16/2023 C05	10013	0 G01	133.24
1728344 TOWN OF BEECH MOUNTAIN 403 BEECH MOUNTAIN PKWY BEECH MOUNTAIN, NC 28604	RE 2023 1941-61-7044-000 CORRECT BILL RUN	10282	08/16/2023 C05	10022	0 G01	33.71
1728344 TOWN OF BEECH MOUNTAIN 403 BEECH MOUNTAIN PKWY BEECH MOUNTAIN, NC 28604	RE 2023 1941-70-6955-000 CORRECT BILL RUN	10389	08/16/2023 C05	10024	0 G01	1,547.71

RELEASES - 08/01/2023 TO 08/31/2023

OWNER NAME AND ADDRESS	CAT YEAR PROPERTY REASON	BILL	EFF DATE	JUR	REF NO	VALUE CHARGE	AMOUNT
1728344 TOWN OF BEECH MOUNTAIN 403 BEECH MOUNTAIN PKWY BEECH MOUNTAIN, NC 28604	RE 2023 1941-81-0181-000 CORRECT BILL RUN	10503	08/16/2023	C05	10027	0 G01	92.54
1728344 TOWN OF BEECH MOUNTAIN 403 BEECH MOUNTAIN PKWY BEECH MOUNTAIN, NC 28604	RE 2023 1941-82-6142-000 CORRECT BILL RUN	10544	08/16/2023	C05	10028	0 G01	64.87
1728344 TOWN OF BEECH MOUNTAIN 403 BEECH MOUNTAIN PKWY BEECH MOUNTAIN, NC 28604	RE 2023 1950-15-3782-000 CORRECT BILL RUN	11523	08/16/2023	C05	10055	0 G01	184.44
1728344 TOWN OF BEECH MOUNTAIN 403 BEECH MOUNTAIN PKWY BEECH MOUNTAIN, NC 28604	RE 2023 1950-18-1333-000 CORRECT BILL RUN	11589	08/16/2023	C05	10060	0 G01	25.12
1728344 TOWN OF BEECH MOUNTAIN 403 BEECH MOUNTAIN PKWY BEECH MOUNTAIN, NC 28604	RE 2023 1950-19-3124-000 CORRECT BILL RUN	11605	08/16/2023	C05	10061	0 G01	492.58
1728344 TOWN OF BEECH MOUNTAIN 403 BEECH MOUNTAIN PKWY BEECH MOUNTAIN, NC 28604	RE 2023 1950-22-4041-000 CORRECT BILL RUN	11702	08/16/2023	C05	10065	0 G01	273.16
1728344 TOWN OF BEECH MOUNTAIN 403 BEECH MOUNTAIN PKWY BEECH MOUNTAIN, NC 28604	RE 2023 1950-38-0334-000 CORRECT BILL RUN	12458	08/16/2023	C05	10079	0 G01	72.50
1728344 TOWN OF BEECH MOUNTAIN 403 BEECH MOUNTAIN PKWY BEECH MOUNTAIN, NC 28604	RE 2023 1950-38-1239-000 CORRECT BILL RUN	12462	08/16/2023	C05	10080	0 G01	75.68
1728344 TOWN OF BEECH MOUNTAIN 403 BEECH MOUNTAIN PKWY BEECH MOUNTAIN, NC 28604	RE 2023 1950-41-0708-000 CORRECT BILL RUN	12488	08/16/2023	C05	10082	0 G01	203.84

RELEASES - 08/01/2023 TO 08/31/2023

OWNER NAME AND ADDRESS	CAT YEAR PROPERTY REASON	BILL	EFF DATE	JUR	REF NO	VALUE CHARGE	AMOUNT
1728344 TOWN OF BEECH MOUNTAIN 403 BEECH MOUNTAIN PKWY BEECH MOUNTAIN, NC 28604	RE 2023 1950-42-1821-000 CORRECT BILL RUN	12513	08/16/2023	C05	10083	0 G01	49.93
1799615 TOWN OF BEECH MOUNTAIN 403 BEECH MOUNTAIN PKWY BEECH MOUNTAIN, NC 28604	RE 2023 1940-79-6050-000 TAX ADJUSTMENTS	8720	08/17/2023	C05	11613	0 G01	.32
1799615 TOWN OF BEECH MOUNTAIN 403 BEECH MOUNTAIN PKWY BEECH MOUNTAIN, NC 28604	RE 2023 1941-21-8328-000 CORRECT BILL RUN	9496	08/16/2023	C05	10007	0 G01	984.53
1799615 TOWN OF BEECH MOUNTAIN 403 BEECH MOUNTAIN PKWY BEECH MOUNTAIN, NC 28604	RE 2023 1941-21-9584-000 CORRECT BILL RUN	9497	08/16/2023	C05	10008	0 G01	4.77
1799615 TOWN OF BEECH MOUNTAIN 403 BEECH MOUNTAIN PKWY BEECH MOUNTAIN, NC 28604	RE 2023 1950-12-2948-000 CORRECT BILL RUN	11339	08/16/2023	C05	10046	0 G01	41.02
1576044 TOWN OF BLOWING ROCK PO BOX 47 BLOWING ROCK, NC 28605-0047	RE 2023 2807-59-7157-000 CORRECT BILL RUN	23409	08/16/2023	C03	10385	0 G01	8.59
1576044 TOWN OF BLOWING ROCK PO BOX 47 BLOWING ROCK, NC 28605-0047	RE 2023 2807-59-9086-000 CORRECT BILL RUN	23415	08/16/2023	C03	10388	0 G01	5.41
1576044 TOWN OF BLOWING ROCK PO BOX 47 BLOWING ROCK, NC 28605-0047	RE 2023 2807-86-7907-000 CORRECT BILL RUN	23770	08/16/2023	C03	10399	0 G01	7,240.86
1576044 TOWN OF BLOWING ROCK PO BOX 47 BLOWING ROCK, NC 28605-0047	RE 2023 2817-16-2896-000 CORRECT BILL RUN	25532	08/16/2023	C03	10506	0 G01	12,780.04

RELEASES - 08/01/2023 TO 08/31/2023

OWNER NAME AND ADDRESS	CAT YEAR PROPERTY REASON	BILL	EFF DATE	JUR	REF NO	VALUE CHARGE	AMOUNT
1576044 TOWN OF BLOWING ROCK PO BOX 47 BLOWING ROCK, NC 28605-0047	RE 2023 2817-16-3963-000 TAX ADJUSTMENTS	25537	08/17/2023	C03	11627	0 G01	479.23
1576044 TOWN OF BLOWING ROCK PO BOX 47 BLOWING ROCK, NC 28605-0047	RE 2023 2817-17-2182-000 TAX ADJUSTMENTS	25559	08/17/2023	C03	11626	0 G01	1,306.98
1576044 TOWN OF BLOWING ROCK PO BOX 47 BLOWING ROCK, NC 28605-0047	RE 2023 2817-17-2491-000 TAX ADJUSTMENTS	25560	08/17/2023	C03	11623	0 G01	957.50
1576044 TOWN OF BLOWING ROCK PO BOX 47 BLOWING ROCK, NC 28605-0047	RE 2023 2817-17-3207-000 TAX ADJUSTMENTS	25565	08/17/2023	C03	11622	0 G01	684.34
1576044 TOWN OF BLOWING ROCK PO BOX 47 BLOWING ROCK, NC 28605-0047	RE 2023 2818-01-4606-000 CORRECT BILL RUN	26653	08/16/2023	F12	10562	0 F12 G01	73.10 464.92 ----- 538.02
1576044 TOWN OF BLOWING ROCK PO BOX 47 BLOWING ROCK, NC 28605-0047	RE 2023 2818-54-3112-000 CORRECT BILL RUN	27032	08/16/2023	F12	10589	0 F12 G01	44.50 283.02 ----- 327.52
1853291 TOWN OF BLOWING ROCK NORTH CAROLINA 1036 MAIN STREET P O BOX 47 BLOWING ROCK, NC 28605	RE 2023 2817-19-3552-000 CORRECT BILL RUN	25649	08/16/2023	C03	10517	0 G01	1,311.75
1600591 TOWN OF BOONE 567 WEST KING ST PO BOX 192 BOONE, NC 28607-0192	RE 2023 2900-79-7397-000 CORRECT BILL RUN	35053	08/16/2023	MS1	10908	0 C02 G01 MS1	120.38 102.08 50.56 ----- 273.02
1600591 TOWN OF BOONE 567 WEST KING ST PO BOX 192 BOONE, NC 28607-0192	RE 2023 2900-89-2460-000 CORRECT BILL RUN	35358	08/16/2023	MS1	10933	0 C02 G01 MS1	6,093.49 5,167.28 2,559.26 ----- 13,820.03

RELEASES - 08/01/2023 TO 08/31/2023

OWNER NAME AND ADDRESS	CAT YEAR PROPERTY REASON	BILL	EFF DATE	JUR	REF NO	VALUE CHARGE	AMOUNT
1600591 TOWN OF BOONE 567 WEST KING ST PO BOX 192 BOONE, NC 28607-0192	RE 2023	35417	08/16/2023			0 C02	116.25
	2900-91-4990-000			C02		G01	98.58
	CORRECT BILL RUN				10941		----- 214.83
1600591 TOWN OF BOONE 567 WEST KING ST PO BOX 192 BOONE, NC 28607-0192	RE 2023	36888	08/16/2023			0 C02	390.00
	2901-90-8365-000			C02		G01	330.72
	CORRECT BILL RUN				10993		----- 720.72
1600591 TOWN OF BOONE 567 WEST KING ST PO BOX 192 BOONE, NC 28607-0192	RE 2023	36925	08/16/2023			0 F02	27.66
	2901-93-6127-000			F02		G01	146.60
	CORRECT BILL RUN				10994		----- 174.26
1600591 TOWN OF BOONE 567 WEST KING ST PO BOX 192 BOONE, NC 28607-0192	RE 2023	38025	08/16/2023			0 C02	342.38
	2910-03-6222-000			C02		G01	290.33
	CORRECT BILL RUN				11056		----- 632.71
1600591 TOWN OF BOONE 567 WEST KING ST PO BOX 192 BOONE, NC 28607-0192	RE 2023	38132	08/16/2023			0 C02	.38
	2910-07-0881-000			C02		G01	.32
	CORRECT BILL RUN				11071		----- .70
1600591 TOWN OF BOONE 567 WEST KING ST PO BOX 192 BOONE, NC 28607-0192	RE 2023	38442	08/16/2023			0 C02	405.38
	2910-16-9677-000			C02		G01	343.76
	CORRECT BILL RUN				11114		----- 749.14
1600591 TOWN OF BOONE 567 WEST KING ST PO BOX 192 BOONE, NC 28607-0192	RE 2023	39926	08/16/2023			0 C02	221.25
	2910-68-5401-000			C02		G01	187.62
	CORRECT BILL RUN				11208		----- 408.87
1600591 TOWN OF BOONE 567 WEST KING ST PO BOX 192 BOONE, NC 28607-0192	RE 2023	43992	08/16/2023			0 C02	21,205.50
	2921-10-3970-000			C02		G01	17,982.26
	CORRECT BILL RUN				11441	SWF	102.87
							----- 39,290.63
1600591 TOWN OF BOONE 567 WEST KING ST PO BOX 192 BOONE, NC 28607-0192	RE 2023	45418	08/16/2023			0 F02	243.54
	2930-00-9236-000			F02		G01	1,290.76
	CORRECT BILL RUN				11476		----- 1,534.30

RELEASES - 08/01/2023 TO 08/31/2023

OWNER NAME AND ADDRESS	CAT YEAR PROPERTY REASON	BILL	EFF DATE	JUR	REF NO	VALUE CHARGE	AMOUNT
1732881 TOWN OF SEVEN DEVILS 157 SEVEN DEVILS RD SEVEN DEVILS, NC 28604	RE 2023 1878-15-1431-000 CORRECT BILL RUN	829	08/16/2023	C04	9752	0 G01	107.48
1748235 TOWN OF SEVEN DEVILS 157 SEVEN DEVILS RD SEVEN DEVILS, NC 28604	RE 2023 1878-14-0825-000 CORRECT BILL RUN	815	08/16/2023	C04	9750	0 G01	359.98
1812217 TOWN OF SEVEN DEVILS 157 SEVEN DEVILS RD SEVEN DEVILS, NC 28604	RE 2023 1878-48-3828-000 TAX ADJUSTMENTS	1310	08/17/2023	C04	11604	0 G01	103.03
1812217 TOWN OF SEVEN DEVILS 157 SEVEN DEVILS RD SEVEN DEVILS, NC 28604	RE 2023 1878-48-4829-000 TAX ADJUSTMENTS	1314	08/17/2023	C04	11603	0 G01	96.04
1812217 TOWN OF SEVEN DEVILS 157 SEVEN DEVILS RD SEVEN DEVILS, NC 28604	RE 2023 1878-69-6158-000 CORRECT BILL RUN	1638	08/16/2023	C04	9799	0 G01	64.55
1800303 TOWN OF SEVEN DEVILS. 157 SEVEN DEVILS RD SEVEN DEVILS, NC 28604	RE 2023 1878-33-8610-000 CORRECT BILL RUN	1047	08/16/2023	C04	9766	0 G01	3,645.90
1807509 TOWN OF SEVEN DEVILS.. 157 SEVEN DEVILS RD SEVEN DEVILS, NC 28604	RE 2023 1878-69-0269-000 CORRECT BILL RUN	1613	08/16/2023	C04	9797	0 G01	67.42
1161603 TOWNSEND, BUDDY 282 NORTH PINE RUN RD BOONE, NC 28607	RE 2023 2931-33-5249-000 TAX ADJUSTMENTS	46170	08/29/2023	F10	11729	0 F10 G01	22.50 143.10 ----- 165.60
1583016 TOWNSEND, DOROTHY LIFE ESTATE TOWNSEND, TIMOTHY ALLEN 671 DUTCH CREEK RD BANNER ELK, NC 28604	RE 2023 1879-79-6117-000 TAX ADJUSTMENTS	2669	08/29/2023	F08	11664	0 F08 G01	22.50 143.10 ----- 165.60

RELEASES - 08/01/2023 TO 08/31/2023

OWNER NAME AND ADDRESS	CAT YEAR PROPERTY REASON	BILL	EFF DATE	JUR	REF NO	VALUE CHARGE	AMOUNT
1568740 TR CONSTRUCTION CO LLC 7803 NC HIGHWAY 105 S BOONE, NC 28607-7331	RE 2023 1889-60-8738-000 CORRECT BILL RUN	5033	08/16/2023	F01	9896	0 F01 G01	94.55 601.34 ----- 695.89
1254788 TRINITY BAPTIST CHURCH P.O. BOX 105 DEEP GAP, NC 28618	RE 2023 2951-45-5215-000 CORRECT BILL RUN	48479	08/16/2023	F10	11549	0 F10 G01	20.15 128.15 ----- 148.30
1534688 TRINITY BAPTIST CHURCH P.O. BOX 105 DEEP GAP, NC 28618	RE 2023 2951-45-7712-000 CORRECT BILL RUN	48481	08/16/2023	F10	11551	0 F10 G01	9.40 59.78 ----- 69.18
1204007 TRINITY ON THE HILL BAPT CH P.O. BOX 105 DEEP GAP, NC 28618	RE 2023 2951-45-6273-000 CORRECT BILL RUN	48480	08/16/2023	F10	11550	0 F10 G01	191.40 1,217.27 ----- 1,408.67
1752109 TRIVETT, JANET L 5361 OLD US HWY 421 ZIONVILLE, NC 28698	RE 2023 1991-70-0664-000 CORRECT BILL RUN	21313	08/16/2023	F02	10327	0 F02 G01	.30 1.59 ----- 1.89
1379320 TRIVETTE, HARVEY MICHAEL AND BRENDA 225 RAINBOW TRL BOONE, NC 28607-6959	RE 2023 2911-43-2195-000 TAX ADJUSTMENTS	40849	08/29/2023	F02	11715	0 F02 G01	27.00 143.10 ----- 170.10
1620833 TRUSTEES OF HENSON CHAPEL MABEL UNITED M HENSON CHAPEL MABEL UNITED METHODIST CH 2351 OLD US HIGHWAY 421 VILAS, NC 28692-9060	RE 2023 1983-01-1709-001 CORRECT BILL RUN	19186	08/16/2023	F07	10262	0 F07 G01	208.05 1,323.20 ----- 1,531.25
1618030 TRUSTEES OF LAUREL SPRINGS CH 7504 US HWY 421 S DEEP GAP, NC 28618	RE 2023 2941-84-4016-000 CORRECT BILL RUN	47699	08/16/2023	F10	11527	0 F10 G01	2.50 15.90 ----- 18.40
1610827 TRUSTEES OF THE BEAVER DAM BAPTIST CHURC BEAVER DAM BAPTIST CHURCH C/O JUNIOR GREENE 484 SPRINGFIELD RD VILAS, NC 28692	RE 2023 1965-70-3354-000 CORRECT BILL RUN	15754	08/16/2023	F04	10149	0 F04 G01	.45 2.86 ----- 3.31

RELEASES - 08/01/2023 TO 08/31/2023

OWNER NAME AND ADDRESS	CAT YEAR PROPERTY REASON	BILL	EFF DATE	JUR	REF NO	VALUE CHARGE	AMOUNT
1732545 TURKEY HOLLOW PROPERTY OWNERS ASSN INC 226 OLD MEGS LN BOONE, NC 28607	RE 2023 2827-47-7679-000 CORRECT BILL RUN	28670	08/16/2023	F12	10633	0 F12 G01	.05 .32 ----- .37
1265891 TURNER, CHRISTOPHER D AND DEBORAH 472 HADE SMITH DR BANNER ELK, NC 28604	RE 2023 1869-58-8175-000 TAX ADJUSTMENTS	473	08/29/2023	F08	11662	0 F08 G01	22.50 143.10 ----- 165.60
1600031 TURNING POINT SERVICES INC 1001 S STERLING ST MORGANTON, NC 28655-3937	RE 2023 2910-41-2554-000 CORRECT BILL RUN	39327	08/16/2023	C02	11163	0 C02 G01	829.43 703.35 ----- 1,532.78
1753176 TWIN RIVERS PROPERTY OWNERS' ASSOCIATION PO BOX 1598 BOONE, NC 28607	RE 2023 1889-50-9291-000 CORRECT BILL RUN	4811	08/16/2023	F01	9887	0 F01 G01	40.40 256.94 ----- 297.34
1753176 TWIN RIVERS PROPERTY OWNERS' ASSOCIATION PO BOX 1598 BOONE, NC 28607	RE 2023 1889-70-1791-000 CORRECT BILL RUN	5123	08/16/2023	F01	9897	0 F01 G01	25.80 164.09 ----- 189.89
1612254 TWO RIVERS COMMUNITY SCHOOL 1018 ARCHIE CARRROLL RD BOONE, NC 28607	RE 2023 2921-81-8651-000 CORRECT BILL RUN	44330	08/16/2023	F02	11447	0 F02 G01	296.39 1,570.86 ----- 1,867.25
1166099 UNION BAPTIST CHURCH 802 NORTH FORK ROAD ZIONVILLE, NC 28698	RE 2023 1984-28-1013-000 CORRECT BILL RUN	19727	08/16/2023	F06	10269	0 F06 G01	1.85 11.77 ----- 13.62
1734711 UNION BAPTIST CHURCH OF ZIONVILLE, NC 802 N FORK RD ZIONVILLE, NC 28698	RE 2023 1984-18-9263-000 CORRECT BILL RUN	19693	08/16/2023	F06	10268	0 F06 G01	19.30 122.75 ----- 142.05
1734711 UNION BAPTIST CHURCH OF ZIONVILLE, NC 802 N FORK RD ZIONVILLE, NC 28698	RE 2023 1984-28-1419-000 TAX ADJUSTMENTS	19728	08/17/2023	F06	11617	0 F06 G01	20.05 127.52 ----- 147.57

RELEASES - 08/01/2023 TO 08/31/2023

OWNER NAME AND ADDRESS	CAT YEAR PROPERTY REASON	BILL	EFF DATE	JUR	REF NO	VALUE CHARGE	AMOUNT
1734711 UNION BAPTIST CHURCH OF ZIONVILLE, NC 802 N FORK RD ZIONVILLE, NC 28698	RE 2023 1984-28-3283-000 CORRECT BILL RUN	19730	08/16/2023	F06	10270	0 F06 G01	10.90 69.32 ----- 80.22
1734711 UNION BAPTIST CHURCH OF ZIONVILLE, NC 802 N FORK RD ZIONVILLE, NC 28698	RE 2023 1984-28-4564-000 CORRECT BILL RUN	19731	08/16/2023	F06	10271	0 F06 G01	202.37 1,287.04 ----- 1,489.41
1734711 UNION BAPTIST CHURCH OF ZIONVILLE, NC 802 N FORK RD ZIONVILLE, NC 28698	RE 2023 1984-28-6431-000 CORRECT BILL RUN	19733	08/16/2023	F06	10272	0 F06 G01	.25 1.59 ----- 1.84
1734711 UNION BAPTIST CHURCH OF ZIONVILLE, NC 802 N FORK RD ZIONVILLE, NC 28698	RE 2023 1984-28-6443-000 CORRECT BILL RUN	19734	08/16/2023	F06	10273	0 F06 G01	.20 1.27 ----- 1.47
1734711 UNION BAPTIST CHURCH OF ZIONVILLE, NC 802 N FORK RD ZIONVILLE, NC 28698	RE 2023 1984-28-6491-000 CORRECT BILL RUN	19735	08/16/2023	F06	10274	0 F06 G01	.25 1.59 ----- 1.84
1734711 UNION BAPTIST CHURCH OF ZIONVILLE, NC 802 N FORK RD ZIONVILLE, NC 28698	RE 2023 1984-28-7534-000 CORRECT BILL RUN	19736	08/16/2023	F06	10275	0 F06 G01	7.60 48.34 ----- 55.94
1632273 UNITED STATES OF AMERICA 950 PENNSYLVANIA AVE NW WASHINGTON, DC 20530	RE 2023 1898-20-1608-000 CORRECT BILL RUN	6021	08/16/2023	F12	9924	0 F12 G01	52,762.15 335,567.27 ----- 388,329.42
1632273 UNITED STATES OF AMERICA 950 PENNSYLVANIA AVE NW WASHINGTON, DC 20530	RE 2023 2807-26-4523-000 CORRECT BILL RUN	23359	08/16/2023	F12	10374	0 F12 G01	468.30 2,978.39 ----- 3,446.69
1632273 UNITED STATES OF AMERICA 950 PENNSYLVANIA AVE NW WASHINGTON, DC 20530	RE 2023 2807-45-4312-000 CORRECT BILL RUN	23361	08/16/2023	F12	10376	0 F12 G01	1,066.05 6,780.08 ----- 7,846.13

RELEASES - 08/01/2023 TO 08/31/2023

OWNER NAME AND ADDRESS	CAT YEAR PROPERTY REASON	BILL	EFF DATE	JUR	REF NO	VALUE CHARGE	AMOUNT
1632273 UNITED STATES OF AMERICA 950 PENNSYLVANIA AVE NW WASHINGTON, DC 20530	RE 2023 2808-54-4155-000 CORRECT BILL RUN	24361	08/16/2023	F12	10443	0 F12 G01	7,883.45 50,138.74 ----- 58,022.19
1632273 UNITED STATES OF AMERICA 950 PENNSYLVANIA AVE NW WASHINGTON, DC 20530	RE 2023 2829-92-0463-000 CORRECT BILL RUN	30988	08/16/2023	F10	10696	0 F10 G01	24,389.25 155,115.63 ----- 179,504.88
1632273 UNITED STATES OF AMERICA 950 PENNSYLVANIA AVE NW WASHINGTON, DC 20530	RE 2023 2961-83-6128-000 CORRECT BILL RUN	49217	08/16/2023	F10	11596	0 F10 G01	186.10 1,183.60 ----- 1,369.70
1852769 UNITED STATES OF AMERICA WASHINGTON, DC 20240	RE 2023 2817-86-7883-000 CORRECT BILL RUN	26501	08/16/2023	F12	10543	0 F12 G01	166.85 1,061.17 ----- 1,228.02
1856555 UNITED STATES OF AMERICA, NATIONAL PARK SERV. INTERIOR REGION 2, S ATLANTIC-GULF LAND RESOURCES PROGRAM CENTER 100 ALABAMA STREET, SW 1924 BU ATLANTA, GA 30303	RE 2023 2807-39-1742-000 CORRECT BILL RUN	23360	08/16/2023	F12	10375	0 F12 G01	104.50 664.62 ----- 769.12
1166164 UNITED STATES POST OFFICE BOONE, NC 28607-	RE 2023 1982-30-4249-001 CORRECT BILL RUN	18794	08/16/2023	F07	10256	0 F07 G01	91.00 578.76 ----- 669.76
1166172 UNITED STATES POSTAL SERVICE BOONE, NC 28607-	RE 2023 2910-42-5232-000 CORRECT BILL RUN	39439	08/16/2023	C02	11170	0 C02 G01	10,330.91 8,760.61 ----- 19,091.52
1166180 UNITED STATES PROPERTY BOONE, NC 28607-	RE 2023 2818-13-4985-000 CORRECT BILL RUN	26697	08/16/2023	F12	10569	0 F12 G01	68.75 437.25 ----- 506.00
1166180 UNITED STATES PROPERTY BOONE, NC 28607-	RE 2023 2818-13-8914-000 CORRECT BILL RUN	26698	08/16/2023	F12	10570	0 F12 G01	191.40 1,217.30 ----- 1,408.70

RELEASES - 08/01/2023 TO 08/31/2023

OWNER NAME AND ADDRESS	CAT YEAR PROPERTY REASON	BILL	EFF DATE	JUR	REF NO	VALUE CHARGE	AMOUNT
1166180 UNITED STATES PROPERTY BOONE, NC 28607-	RE 2023 2818-23-3873-000 CORRECT BILL RUN	26809	08/16/2023	F12	10578	0 F12 G01	42.20 268.39 ----- 310.59
1597377 UNITY BAPTIST CHURCH P O BOX 154 ZIONVILLE, NC 28698	RE 2023 1994-06-7609-000 CORRECT BILL RUN	22630	08/16/2023	F06	10352	0 F06 G01	235.58 1,498.29 ----- 1,733.87
1613514 UNITY VILLAGE 188 SOARING HEIGHTS DR BOONE, NC 28607	RE 2023 2849-32-7024-000 CORRECT BILL RUN	32669	08/16/2023	F02	10773	0 F02 G01	156.45 829.19 ----- 985.64
1613514 UNITY VILLAGE 188 SOARING HEIGHTS DR BOONE, NC 28607	RE 2023 2849-32-7227-000 CORRECT BILL RUN	32671	08/16/2023	F02	10774	0 F02 G01	8.34 44.20 ----- 52.54
1613514 UNITY VILLAGE 188 SOARING HEIGHTS DR BOONE, NC 28607	RE 2023 2849-32-8387-000 CORRECT BILL RUN	32674	08/16/2023	F02	10776	0 F02 G01	6.30 33.39 ----- 39.69
1598412 USA GENERAL DELIVERY WASHINGTON, DC 20090-9999	RE 2023 2818-15-8687-000 CORRECT BILL RUN	26729	08/16/2023	F12	10572	0 F12 G01	89.85 571.45 ----- 661.30
1599142 USA WASHINGTON DC WASHINGTON, DC 20240	RE 2023 2827-08-5789-000 CORRECT BILL RUN	28584	08/16/2023	F12	10630	0 F12 G01	44.70 284.29 ----- 328.99
1615479 USA / WASHINGTON, DC 20240	RE 2023 2941-21-2647-000 CORRECT BILL RUN	47537	08/16/2023	F10	11519	0 F10 G01	102.05 649.04 ----- 751.09
1633974 USA 00000 WASHINGTON, DC 20240	RE 2023 2809-45-2704-000 CORRECT BILL RUN	24680	08/16/2023	F02	10475	0 F02 G01	160.02 848.11 ----- 1,008.13

RELEASES - 08/01/2023 TO 08/31/2023

OWNER NAME AND ADDRESS	CAT YEAR PROPERTY REASON	BILL	EFF DATE	JUR	REF NO	VALUE CHARGE	AMOUNT
1615276 USA FLORIDA PROPERTIES LLC 15196 S W 37TH ST FORT LAUDERDALE, FL 33331	RE 2023 1981-49-7238-000 CORRECT BILL RUN	18357	08/16/2023	F07	10243	0 F07 G01	.05 .32 ----- .37
1541831 VALLE CAY PROPERTY OWNERS ASSN INC 272 VALLE CAY DR VILAS, NC 28692-8985	RE 2023 1971-81-6298-000 CORRECT BILL RUN	16427	08/16/2023	F07	10176	0 F07 G01	2.00 12.72 ----- 14.72
1541831 VALLE CAY PROPERTY OWNERS ASSN INC 272 VALLE CAY DR VILAS, NC 28692-8985	RE 2023 1971-81-8649-000 CORRECT BILL RUN	16429	08/16/2023	F07	10177	0 F07 G01	2.00 12.72 ----- 14.72
1541831 VALLE CAY PROPERTY OWNERS ASSN INC 272 VALLE CAY DR VILAS, NC 28692-8985	RE 2023 1971-82-0333-000 CORRECT BILL RUN	16432	08/16/2023	F07	10178	0 F07 G01	2.00 12.72 ----- 14.72
1541831 VALLE CAY PROPERTY OWNERS ASSN INC 272 VALLE CAY DR VILAS, NC 28692-8985	RE 2023 1971-82-5285-000 CORRECT BILL RUN	16434	08/16/2023	F07	10179	0 F07 G01	9.55 60.74 ----- 70.29
1541831 VALLE CAY PROPERTY OWNERS ASSN INC 272 VALLE CAY DR VILAS, NC 28692-8985	RE 2023 1971-91-0061-000 CORRECT BILL RUN	16467	08/16/2023	F07	10182	0 F07 G01	2.00 12.72 ----- 14.72
1541831 VALLE CAY PROPERTY OWNERS ASSN INC 272 VALLE CAY DR VILAS, NC 28692-8985	RE 2023 1971-91-7651-000 CORRECT BILL RUN	16475	08/16/2023	F07	10183	0 F07 G01	2.00 12.72 ----- 14.72
1166354 VALLE CRUCIS CHURCH 2945 BROADSTONE RD PO BOX 643 VALLE CRUCIS, NC 28691	RE 2023 1980-06-4189-000 CORRECT BILL RUN	17520	08/16/2023	FS1	10219	0 FS1 G01	1.30 8.27 ----- 9.57
1166354 VALLE CRUCIS CHURCH 2945 BROADSTONE RD PO BOX 643 VALLE CRUCIS, NC 28691	RE 2023 1980-06-5331-000 CORRECT BILL RUN	17522	08/16/2023	F07	10220	0 F07 G01	366.72 2,332.31 ----- 2,699.03

RELEASES - 08/01/2023 TO 08/31/2023

OWNER NAME AND ADDRESS	CAT YEAR PROPERTY REASON	BILL	EFF DATE	JUR	REF NO	VALUE CHARGE	AMOUNT
1166354 VALLE CRUCIS CHURCH 2945 BROADSTONE RD PO BOX 643 VALLE CRUCIS, NC 28691	RE 2023 1980-25-2189-000 CORRECT BILL RUN	17597	08/16/2023	FS1	10228	0 FS1 G01	2.00 12.72 ----- 14.72
1166362 VALLE CRUCIS MISSION SCHOOL PO BOX 654 VALLE CRUCIS, NC 28691	RE 2023 1970-23-8128-000 CORRECT BILL RUN	15829	08/16/2023	F08	10152	0 F08 G01	178.40 1,134.59 ----- 1,312.99
1166362 VALLE CRUCIS MISSION SCHOOL PO BOX 654 VALLE CRUCIS, NC 28691	RE 2023 1970-32-4766-000 CORRECT BILL RUN	15845	08/16/2023	F08	10154	0 F08 G01	143.95 915.52 ----- 1,059.47
1166362 VALLE CRUCIS MISSION SCHOOL PO BOX 654 VALLE CRUCIS, NC 28691	RE 2023 1970-42-4880-000 CORRECT BILL RUN	15865	08/16/2023	F08	10155	0 F08 G01	4,095.99 26,050.46 ----- 30,146.45
1501841 VALLE CRUCIS PARK INC P.O. BOX 581 VALLE CRUCIS, NC 28691-0581	RE 2023 1980-07-7763-000 CORRECT BILL RUN	17532	08/16/2023	F07	10225	0 F07 G01	295.15 1,877.12 ----- 2,172.27
1618049 VALLE CRUCIS PROPERTIES INC C/O BOB BARR PO BOX 1567 BOONE, NC 28607	RE 2023 1960-78-8341-000 CORRECT BILL RUN	14659	08/16/2023	F08	10117	0 F08 G01	.05 .32 ----- .37
1798986 VALOR ENTERPRISES, LLC 215 BOONE HEIGHTS DR STE 107 BOONE, NC 28607	RE 2023 2911-51-4322-000 CORRECT BILL RUN	40983	08/16/2023	C02	11326	0 C02 G01	.38 .32 ----- .70
1510861 VANDERPOOL BAPTIST CHURCH C/O CHARLIE CHURCH - TREASURER 1850 VANDERPOOL ROAD VILAS, NC 28692	RE 2023 1992-04-5952-000 CORRECT BILL RUN	21757	08/16/2023	F07	10337	0 F07 G01	1.80 11.45 ----- 13.25
1851433 VANDERPOOL BAPTIST CHURCH 131 BURL BROWN RD VILAS, NC 28692	RE 2023 1992-04-5939-000 CORRECT BILL RUN	21756	08/16/2023	F07	10336	0 F07 G01	46.85 297.97 ----- 344.82

RELEASES - 08/01/2023 TO 08/31/2023

OWNER NAME AND ADDRESS	CAT YEAR PROPERTY REASON	BILL	EFF DATE	JUR	REF NO	VALUE CHARGE	AMOUNT
1206085 VANDERPOOL, BAPTIST CHURCH C/O CHARLIE CHURCH - TREASURER 1850 VANDERPOOL ROAD VILAS, NC 28692	RE 2023 1992-14-0516-000 CORRECT BILL RUN	21799	08/16/2023	F07 F07	10338	0 F07 G01	.40 2.54 ----- 2.94
1167261 VETERANS OF FOREIGN WARS POST #7031 P.O. BOX 1125 BOONE, NC 28607	RE 2023 2910-45-2442-000 CORRECT BILL RUN	39487	08/16/2023	C02 C02	11180	0 C02 G01	1,312.50 1,113.00 ----- 2,425.50
1506842 VILAS VALLEY MISSIONARY BAPTIST CHURCH 1067 CHARLES THOMPSON ROAD VILAS, NC 28692	RE 2023 1982-65-5592-000 CORRECT BILL RUN	19033	08/16/2023	F07 F07	10257	0 F07 G01	114.33 727.11 ----- 841.44
1345271 VILLAGE AT GREEN PARK INC C/O JENKINS REALTORS P O BOX 1003 BLOWING ROCK, NC 28605	RE 2023 2817-43-0251-000 CORRECT BILL RUN	26034	08/16/2023	C03 C03	10528	0 G01	190.80
1345271 VILLAGE AT GREEN PARK INC C/O JENKINS REALTORS P O BOX 1003 BLOWING ROCK, NC 28605	RE 2023 2817-43-0330-000 CORRECT BILL RUN	26041	08/16/2023	C03 C03	10529	0 G01	190.80
1345271 VILLAGE AT GREEN PARK INC C/O JENKINS REALTORS P O BOX 1003 BLOWING ROCK, NC 28605	RE 2023 2817-43-0490-000 CORRECT BILL RUN	26048	08/16/2023	C03 C03	10530	0 G01	190.80
1767738 VILLAGE DEVELOPMENT, LLC 3011 AMERICAN WAY MISSOULA, MT 59808	RE 2023 2900-35-2238-000 CORRECT BILL RUN	34446	08/16/2023	C02 C02	10868	0 C02 G01	553.50 469.37 ----- 1,022.87
1587377 VILLAGE GREEN CONDO 110 VILLAGE GREEN BLOWING ROCK, NC 28605	RE 2023 2807-96-1821-000 CORRECT BILL RUN	23992	08/16/2023	C03 C03	10423	0 G01	.32
1785327 VILLAGE HIDEAWAY TOWNHOMES OWNERS ASSOCIATION P.O. BOX 2369 BLOWING ROCK, NC 28605	RE 2023 2817-06-5524-000 CORRECT BILL RUN	25264	08/16/2023	C03 C03	10492	0 G01	12.72

RELEASES - 08/01/2023 TO 08/31/2023

OWNER NAME AND ADDRESS	CAT YEAR PROPERTY REASON	BILL	EFF DATE	JUR	REF NO	VALUE CHARGE	AMOUNT
1581225 W F AND G DEVELOPMENT LLC 140 GATEWAY DR # 401 BOONE, NC 28607	RE 2023 2910-63-0767-000 CORRECT BILL RUN	39854	08/16/2023	C02	11200	0 C02 G01	1,458.38 1,236.70 ----- 2,695.08
1581225 W F AND G DEVELOPMENT LLC 140 GATEWAY DR # 401 BOONE, NC 28607	RE 2023 2910-63-0872-000 CORRECT BILL RUN	39863	08/16/2023	C02	11201	0 C02 G01	.38 .32 ----- .70
1701104 WALLACE, MARY AND THOMAS R PO BOX 64 DEEP GAP, NC 28618	RE 2023 2951-74-8421-000 TAX ADJUSTMENTS	48644	08/29/2023	F10	11734	0 F10 G01	22.50 143.10 ----- 165.60
1576599 WAMY COMMUNITY ACTION INC 225 BIRCH ST BOONE, NC 28607	RE 2023 2910-71-1890-003 CORRECT BILL RUN	39996	08/16/2023	C02	11219	0 C02 G01	1,914.56 1,623.55 ----- 3,538.11
1576599 WAMY COMMUNITY ACTION INC 225 BIRCH ST BOONE, NC 28607	RE 2023 2910-71-1890-004 CORRECT BILL RUN	39997	08/16/2023	C02	11220	0 C02 G01	935.59 793.38 ----- 1,728.97
1508043 WATAUGA AVERY DEVELOPMENT RT. 1, BOX 90 BANNER ELK, NC 28604-9600	RE 2023 1888-48-6638-000 CORRECT BILL RUN	3912	08/16/2023	F01	9861	0 F01 G01	.05 .32 ----- .37
1171180 WATAUGA BAPTIST CHURCH C/O JOHNNY TOWNSEND 273 ALDRIDGE ROAD BANNER ELK, NC 28604	RE 2023 1878-33-6294-000 CORRECT BILL RUN	1045	08/16/2023	F01	9765	0 F01 G01	.50 3.18 ----- 3.68
1171180 WATAUGA BAPTIST CHURCH C/O JOHNNY TOWNSEND 273 ALDRIDGE ROAD BANNER ELK, NC 28604	RE 2023 1878-33-9110-000 CORRECT BILL RUN	1048	08/16/2023	F01	9767	0 F01 G01	163.65 1,040.81 ----- 1,204.46
1171198 WATAUGA BOARD OF EDUCATION P O BOX 1790 BOONE, NC 28607-1790	RE 2023 1941-93-5733-000 CORRECT BILL RUN	10591	08/16/2023	F03	10032	0 F03 G01	5.05 32.12 ----- 37.17

RELEASES - 08/01/2023 TO 08/31/2023

OWNER NAME AND ADDRESS	CAT YEAR PROPERTY REASON	BILL	EFF DATE JUR	REF NO	VALUE CHARGE	AMOUNT
1171198 WATAUGA BOARD OF EDUCATION P O BOX 1790 BOONE, NC 28607-1790	RE 2023 1980-07-3223-000 CORRECT BILL RUN	17530	08/16/2023 FS1	10223	0 FS1 G01	21.75 138.33 ----- 160.08
1171198 WATAUGA BOARD OF EDUCATION P O BOX 1790 BOONE, NC 28607-1790	RE 2023 1980-07-4036-000 CORRECT BILL RUN	17531	08/16/2023 FS1	10224	0 FS1 G01	17.50 111.30 ----- 128.80
1171198 WATAUGA BOARD OF EDUCATION P O BOX 1790 BOONE, NC 28607-1790	RE 2023 2807-97-8411-000 CORRECT BILL RUN	24178	08/16/2023 C03	10435	0 G01	300.19
1171198 WATAUGA BOARD OF EDUCATION P O BOX 1790 BOONE, NC 28607-1790	RE 2023 2817-07-0577-000 CORRECT BILL RUN	25286	08/16/2023 C03	10494	0 G01	808.36
1171198 WATAUGA BOARD OF EDUCATION P O BOX 1790 BOONE, NC 28607-1790	RE 2023 2911-40-8089-000 CORRECT BILL RUN	40803	08/16/2023 C02	11311	0 C02 G01	32,679.00 27,711.79 ----- 60,390.79
1375864 WATAUGA CHRISTIAN CENTER BOX 108 BOONE HEIGHTS DR BOONE, NC 28607	RE 2023 2910-52-8742-000 CORRECT BILL RUN	39661	08/16/2023 C02	11182	0 C02 G01	3,380.14 2,866.36 ----- 6,246.50
1612325 WATAUGA CNTY 842 W KING ST BOONE, NC 28607	RE 2023 2910-53-4544-000 CORRECT BILL RUN	39667	08/16/2023 C02	11183	0 C02 G01	2,694.30 2,284.77 ----- 4,979.07
1646768 WATAUGA CNTY 814 WEST KING ST BOONE, NC 28607	RE 2023 2818-98-8488-000 CORRECT BILL RUN	27418	08/16/2023 F12	10605	0 F12 G01	46.60 296.38 ----- 342.98
1646768 WATAUGA CNTY 814 WEST KING ST BOONE, NC 28607	RE 2023 2819-76-1780-000 CORRECT BILL RUN	28390	08/16/2023 F02	10622	0 F02 G01	7.20 38.16 ----- 45.36

RELEASES - 08/01/2023 TO 08/31/2023

OWNER NAME AND ADDRESS	CAT YEAR PROPERTY REASON	BILL	EFF DATE	JUR	REF NO	VALUE CHARGE	AMOUNT
1646768 WATAUGA CNTY 814 WEST KING ST BOONE, NC 28607	RE 2023	28430	08/16/2023			0 F02	22.38
	2819-84-9772-000			F02		G01	118.61
	CORRECT BILL RUN				10626		----- 140.99
1171255 WATAUGA COUNTY 814 WEST KING ST SUITE 205 BOONE, NC 28607	RE 2023	1553	08/16/2023			0 F01	113.15
	1878-65-4311-000			F01		G01	719.63
	CORRECT BILL RUN				9796		----- 832.78
1171255 WATAUGA COUNTY 814 WEST KING ST SUITE 205 BOONE, NC 28607	RE 2023	10727	08/16/2023			0 F04	19.65
	1942-99-5099-000			F04		G01	124.97
	CORRECT BILL RUN				10033		----- 144.62
1171255 WATAUGA COUNTY 814 WEST KING ST SUITE 205 BOONE, NC 28607	RE 2023	11342	08/16/2023			0 G01	69.96
	1950-12-3257-000			C05			
	CORRECT BILL RUN				10047		
1171255 WATAUGA COUNTY 814 WEST KING ST SUITE 205 BOONE, NC 28607	RE 2023	13847	08/16/2023			0 F07	31.90
	1952-93-8686-000			F07		G01	202.88
	CORRECT BILL RUN				10107		----- 234.78
1171255 WATAUGA COUNTY 814 WEST KING ST SUITE 205 BOONE, NC 28607	RE 2023	16795	08/16/2023			0 F07	9.60
	1972-85-8876-000			F07		G01	61.06
	CORRECT BILL RUN				10196		----- 70.66
1171255 WATAUGA COUNTY 814 WEST KING ST SUITE 205 BOONE, NC 28607	RE 2023	16803	08/16/2023			0 F07	2,076.60
	1972-86-8255-000			F07		G01	13,207.18
	CORRECT BILL RUN				10197		----- 15,283.78
1171255 WATAUGA COUNTY 814 WEST KING ST SUITE 205 BOONE, NC 28607	RE 2023	16832	08/16/2023			0 F07	10.20
	1972-95-0919-000			F07		G01	64.87
	CORRECT BILL RUN				10198		----- 75.07
1171255 WATAUGA COUNTY 814 WEST KING ST SUITE 205 BOONE, NC 28607	RE 2023	16843	08/16/2023			0 F07	3.95
	1972-96-2896-000			F07		G01	25.12
	CORRECT BILL RUN				10201		----- 29.07

RELEASES - 08/01/2023 TO 08/31/2023

OWNER NAME AND ADDRESS	CAT YEAR PROPERTY REASON	BILL	EFF DATE	JUR	REF NO	VALUE CHARGE	AMOUNT
1171255 WATAUGA COUNTY 814 WEST KING ST SUITE 205 BOONE, NC 28607	RE 2023	16857	08/16/2023			0 F07	497.10
	1972-97-3053-000			F07	10202	G01	3,161.56
	CORRECT BILL RUN						----- 3,658.66
1171255 WATAUGA COUNTY 814 WEST KING ST SUITE 205 BOONE, NC 28607	RE 2023	16858	08/16/2023			0 F07	3.95
	1972-97-4157-000			F07	10203	G01	25.12
	CORRECT BILL RUN						----- 29.07
1171255 WATAUGA COUNTY 814 WEST KING ST SUITE 205 BOONE, NC 28607	RE 2023	18769	08/16/2023			0 F07	352.34
	1982-23-1215-000			F07	10254	G01	2,240.88
	CORRECT BILL RUN						----- 2,593.22
1171255 WATAUGA COUNTY 814 WEST KING ST SUITE 205 BOONE, NC 28607	RE 2023	19503	08/17/2023			0 F07	52.35
	1983-72-3501-000			F07	11601	G01	332.95
	TAX ADJUSTMENTS						----- 385.30
1171255 WATAUGA COUNTY 814 WEST KING ST SUITE 205 BOONE, NC 28607	RE 2023	21398	08/16/2023			0 F02	214.26
	1991-73-8328-000			F02	10330	G01	1,135.58
	CORRECT BILL RUN						----- 1,349.84
1171255 WATAUGA COUNTY 814 WEST KING ST SUITE 205 BOONE, NC 28607	RE 2023	27412	08/16/2023			0 F12	3.25
	2818-97-4835-000			F12	10604	G01	20.67
	CORRECT BILL RUN						----- 23.92
1171255 WATAUGA COUNTY 814 WEST KING ST SUITE 205 BOONE, NC 28607	RE 2023	28483	08/16/2023			0 F12	120.00
	2819-92-0325-000			F12	10627	G01	763.20
	CORRECT BILL RUN						----- 883.20
1171255 WATAUGA COUNTY 814 WEST KING ST SUITE 205 BOONE, NC 28607	RE 2023	34806	08/16/2023			0 C02	17,951.44
	2900-59-4808-000			C02	10878	G01	15,222.82
	CORRECT BILL RUN						----- 33,174.26
1171255 WATAUGA COUNTY 814 WEST KING ST SUITE 205 BOONE, NC 28607	RE 2023	34811	08/16/2023			0 C02	13,410.75
	2900-59-9618-000			C02	10879	G01	11,372.32
	CORRECT BILL RUN						----- 24,783.07

RELEASES - 08/01/2023 TO 08/31/2023

OWNER NAME AND ADDRESS	CAT YEAR PROPERTY REASON	BILL	EFF DATE	JUR	REF NO	VALUE CHARGE	AMOUNT
1171255 WATAUGA COUNTY 814 WEST KING ST SUITE 205 BOONE, NC 28607	RE 2023	34895	08/16/2023			0 C02	459.00
	2900-69-5774-000			C02		G01	389.23
	CORRECT BILL RUN				10887		----- 848.23
1171255 WATAUGA COUNTY 814 WEST KING ST SUITE 205 BOONE, NC 28607	RE 2023	34896	08/16/2023			0 C02	477.38
	2900-69-5897-000			C02		G01	404.81
	CORRECT BILL RUN				10888		----- 882.19
1171255 WATAUGA COUNTY 814 WEST KING ST SUITE 205 BOONE, NC 28607	RE 2023	34899	08/16/2023			0 C02	6,532.50
	2900-69-7872-000			C02		G01	5,539.56
	CORRECT BILL RUN				10890		----- 12,072.06
1171255 WATAUGA COUNTY 814 WEST KING ST SUITE 205 BOONE, NC 28607	RE 2023	35023	08/16/2023			0 C02	56.25
	2900-79-1912-000			C02		G01	47.70
	CORRECT BILL RUN				10904		----- 103.95
1171255 WATAUGA COUNTY 814 WEST KING ST SUITE 205 BOONE, NC 28607	RE 2023	35044	08/16/2023			0 C02	4,530.11
	2900-79-6741-000			MS1		G01	3,841.54
	CORRECT BILL RUN				10905	MS1	1,902.65 ----- 10,274.30
1171255 WATAUGA COUNTY 814 WEST KING ST SUITE 205 BOONE, NC 28607	RE 2023	35045	08/16/2023			0 C02	33,426.11
	2900-79-6809-000			MS1		G01	28,345.34
	CORRECT BILL RUN				10906	MS1	14,038.97 ----- 75,810.42
1171255 WATAUGA COUNTY 814 WEST KING ST SUITE 205 BOONE, NC 28607	RE 2023	35046	08/16/2023			0 C02	1,630.88
	2900-79-6980-000			MS1		G01	1,382.98
	CORRECT BILL RUN				10907	MS1	684.97 ----- 3,698.83
1171255 WATAUGA COUNTY 814 WEST KING ST SUITE 205 BOONE, NC 28607	RE 2023	35057	08/16/2023			0 C02	145.50
	2900-79-7988-000			MS1		G01	123.38
	CORRECT BILL RUN				10909	MS1	61.11 ----- 329.99

RELEASES - 08/01/2023 TO 08/31/2023

OWNER NAME AND ADDRESS	CAT YEAR PROPERTY REASON	BILL	EFF DATE	JUR	REF NO	VALUE CHARGE	AMOUNT
1171255 WATAUGA COUNTY 814 WEST KING ST SUITE 205 BOONE, NC 28607	RE 2023	35105	08/17/2023			0 C02	2,989.13
	2900-79-9830-000			MS1		G01	2,534.78
	TAX ADJUSTMENTS				11602	MS1	1,255.43
							----- 6,779.34
1171255 WATAUGA COUNTY 814 WEST KING ST SUITE 205 BOONE, NC 28607	RE 2023	35376	08/16/2023			0 C02	23,775.41
	2900-89-6655-000			MS1		G01	20,161.55
	CORRECT BILL RUN				10939	MS1	9,985.67
							----- 53,922.63
1171255 WATAUGA COUNTY 814 WEST KING ST SUITE 205 BOONE, NC 28607	RE 2023	36177	08/16/2023			0 F02	24.36
	2901-44-0447-000			F02		G01	129.11
	CORRECT BILL RUN				10973		
							----- 153.47
1171255 WATAUGA COUNTY 814 WEST KING ST SUITE 205 BOONE, NC 28607	RE 2023	36627	08/16/2023			0 C02	1,936.50
	2901-70-7065-000			C02		G01	1,642.15
	CORRECT BILL RUN				10979		
							----- 3,578.65
1171255 WATAUGA COUNTY 814 WEST KING ST SUITE 205 BOONE, NC 28607	RE 2023	38709	08/16/2023			0 C02	4,933.99
	2910-23-0273-000			C02		G01	4,184.02
	CORRECT BILL RUN				11130		
							----- 9,118.01
1171255 WATAUGA COUNTY 814 WEST KING ST SUITE 205 BOONE, NC 28607	RE 2023	40007	08/16/2023			0 C02	125,202.00
	2910-71-6688-000			C02		G01	106,171.30
	CORRECT BILL RUN				11225		
							----- 231,373.30
1171255 WATAUGA COUNTY 814 WEST KING ST SUITE 205 BOONE, NC 28607	RE 2023	40026	08/16/2023			0 C02	167,362.50
	2910-73-0610-000			C02		G01	141,923.40
	CORRECT BILL RUN				11231		
							----- 309,285.90
1171255 WATAUGA COUNTY 814 WEST KING ST SUITE 205 BOONE, NC 28607	RE 2023	40082	08/16/2023			0 C02	969.00
	2910-78-4625-000			C02		G01	821.71
	CORRECT BILL RUN				11268		
							----- 1,790.71
1171255 WATAUGA COUNTY 814 WEST KING ST SUITE 205 BOONE, NC 28607	RE 2023	40126	08/16/2023			0 C02	2,047.50
	2910-79-7025-000			C02		G01	1,736.28
	CORRECT BILL RUN				11270		
							----- 3,783.78

RELEASES - 08/01/2023 TO 08/31/2023

OWNER NAME AND ADDRESS	CAT YEAR PROPERTY REASON	BILL	EFF DATE	JUR	REF NO	VALUE CHARGE	AMOUNT
1171255 WATAUGA COUNTY 814 WEST KING ST SUITE 205 BOONE, NC 28607	RE 2023	40175	08/16/2023			0 C02	61,978.13
	2910-88-3456-000			C02		G01	52,557.45
	CORRECT BILL RUN				11276		----- 114,535.58
1171255 WATAUGA COUNTY 814 WEST KING ST SUITE 205 BOONE, NC 28607	RE 2023	40407	08/16/2023			0 F02	113.94
	2911-03-5405-000			F02		G01	603.88
	CORRECT BILL RUN				11289		----- 717.82
1171255 WATAUGA COUNTY 814 WEST KING ST SUITE 205 BOONE, NC 28607	RE 2023	41470	08/16/2023			0 C02	6,276.90
	2911-92-5136-000			C02		G01	5,322.81
	CORRECT BILL RUN				11346		----- 11,599.71
1171255 WATAUGA COUNTY 814 WEST KING ST SUITE 205 BOONE, NC 28607	RE 2023	41471	08/16/2023			0 F02	29.10
	2911-92-7366-000			F02		G01	154.23
	CORRECT BILL RUN				11347		----- 183.33
1171255 WATAUGA COUNTY 814 WEST KING ST SUITE 205 BOONE, NC 28607	RE 2023	42390	08/16/2023			0 F09	43.90
	2913-94-0147-000			F09		G01	279.20
	CORRECT BILL RUN				11366		----- 323.10
1171255 WATAUGA COUNTY 814 WEST KING ST SUITE 205 BOONE, NC 28607	RE 2023	42893	08/16/2023			0 C02	2,473.76
	2920-07-6399-000			C02		G01	2,097.75
	CORRECT BILL RUN				11395		----- 4,571.51
1171255 WATAUGA COUNTY 814 WEST KING ST SUITE 205 BOONE, NC 28607	RE 2023	42894	08/16/2023			0 C02	12,406.69
	2920-07-8367-000			C02		G01	10,520.87
	CORRECT BILL RUN				11396		----- 22,927.56
1171255 WATAUGA COUNTY 814 WEST KING ST SUITE 205 BOONE, NC 28607	RE 2023	43346	08/16/2023			0 F02	70.62
	2920-38-5300-000			F02		G01	374.29
	CORRECT BILL RUN				11414		----- 444.91
1171255 WATAUGA COUNTY 814 WEST KING ST SUITE 205 BOONE, NC 28607	RE 2023	43347	08/16/2023			0 F02	1,447.40
	2920-39-2009-000			F02		G01	7,671.21
	CORRECT BILL RUN				11415		----- 9,118.61

RELEASES - 08/01/2023 TO 08/31/2023

OWNER NAME AND ADDRESS	CAT YEAR PROPERTY REASON	BILL	EFF DATE	JUR	REF NO	VALUE CHARGE	AMOUNT
1171255 WATAUGA COUNTY 814 WEST KING ST SUITE 205 BOONE, NC 28607	RE 2023	43348	08/16/2023			0 F02	176.11
	2920-39-7780-000			F02		G01	933.36
	CORRECT BILL RUN				11416		----- 1,109.47
1171255 WATAUGA COUNTY 814 WEST KING ST SUITE 205 BOONE, NC 28607	RE 2023	43543	08/16/2023			0 F02	356.66
	2920-48-2773-000			F02		G01	1,890.32
	CORRECT BILL RUN				11425		----- 2,246.98
1171255 WATAUGA COUNTY 814 WEST KING ST SUITE 205 BOONE, NC 28607	RE 2023	43653	08/16/2023			0 F02	241.50
	2920-58-4187-000			F02		G01	1,279.95
	CORRECT BILL RUN				11431		----- 1,521.45
1171255 WATAUGA COUNTY 814 WEST KING ST SUITE 205 BOONE, NC 28607	RE 2023	43654	08/16/2023			0 F02	299.34
	2920-59-7831-000			F02		G01	1,586.50
	CORRECT BILL RUN				11432		----- 1,885.84
1171255 WATAUGA COUNTY 814 WEST KING ST SUITE 205 BOONE, NC 28607	RE 2023	43699	08/16/2023			0 F02	60.30
	2920-68-1202-000			F02		G01	319.59
	CORRECT BILL RUN				11433		----- 379.89
1171255 WATAUGA COUNTY 814 WEST KING ST SUITE 205 BOONE, NC 28607	RE 2023	43780	08/16/2023			0 F02	395.88
	2920-78-0675-000			F02		G01	2,098.16
	CORRECT BILL RUN				11434		----- 2,494.04
1171255 WATAUGA COUNTY 814 WEST KING ST SUITE 205 BOONE, NC 28607	RE 2023	43781	08/16/2023			0 F02	395.94
	2920-78-1827-000			F02		G01	2,098.48
	CORRECT BILL RUN				11435		----- 2,494.42
1171255 WATAUGA COUNTY 814 WEST KING ST SUITE 205 BOONE, NC 28607	RE 2023	43886	08/16/2023			0 F02	127.68
	2920-88-0333-000			F02		G01	676.70
	CORRECT BILL RUN				11436		----- 804.38
1171255 WATAUGA COUNTY 814 WEST KING ST SUITE 205 BOONE, NC 28607	RE 2023	43977	08/16/2023			0 C02	1,664.25
	2921-00-6676-000			C02		G01	1,411.28
	CORRECT BILL RUN				11438		----- 3,075.53

RELEASES - 08/01/2023 TO 08/31/2023

OWNER NAME AND ADDRESS	CAT YEAR PROPERTY REASON	BILL	EFF DATE	JUR	REF NO	VALUE CHARGE	AMOUNT
1171255 WATAUGA COUNTY 814 WEST KING ST SUITE 205 BOONE, NC 28607	RE 2023	43978	08/16/2023			0 C02	1,194.75
	2921-02-9838-000			C2F2		F02	191.16
	CORRECT BILL RUN				11439	G01	2,026.30
							----- 3,412.21
1171255 WATAUGA COUNTY 814 WEST KING ST SUITE 205 BOONE, NC 28607	RE 2023	43991	08/16/2023			0 C02	71.63
	2921-10-0136-000			C02		G01	60.74
	CORRECT BILL RUN				11440		----- 132.37
1621643 WATAUGA COUNTY 814 W KING ST SUITE 205 BOONE, NC 28607	RE 2023	15992	08/16/2023			0 F07	28.75
	1970-96-7698-000			F07		G01	182.85
	CORRECT BILL RUN				10163		----- 211.60
1621643 WATAUGA COUNTY 814 W KING ST SUITE 205 BOONE, NC 28607	RE 2023	15993	08/16/2023			0 F07	34.00
	1970-96-8748-000			F07		G01	216.24
	CORRECT BILL RUN				10164		----- 250.24
1621643 WATAUGA COUNTY 814 W KING ST SUITE 205 BOONE, NC 28607	RE 2023	15994	08/16/2023			0 F07	16.55
	1970-96-8886-000			F07		G01	105.26
	CORRECT BILL RUN				10165		----- 121.81
1621643 WATAUGA COUNTY 814 W KING ST SUITE 205 BOONE, NC 28607	RE 2023	15996	08/16/2023			0 F07	20.05
	1970-96-9875-000			F07		G01	127.52
	CORRECT BILL RUN				10166		----- 147.57
1621643 WATAUGA COUNTY 814 W KING ST SUITE 205 BOONE, NC 28607	RE 2023	17514	08/16/2023			0 F07	30.40
	1980-06-0959-000			F07		G01	193.34
	CORRECT BILL RUN				10217		----- 223.74
1621643 WATAUGA COUNTY 814 W KING ST SUITE 205 BOONE, NC 28607	RE 2023	17528	08/16/2023			0 F07	.50
	1980-07-0135-000			F07		G01	3.18
	CORRECT BILL RUN				10221		----- 3.68
1621643 WATAUGA COUNTY 814 W KING ST SUITE 205 BOONE, NC 28607	RE 2023	17529	08/16/2023			0 F07	2.00
	1980-07-1284-000			F07		G01	12.72
	CORRECT BILL RUN				10222		----- 14.72

RELEASES - 08/01/2023 TO 08/31/2023

OWNER NAME AND ADDRESS	CAT YEAR PROPERTY REASON	BILL	EFF DATE	JUR	REF NO	VALUE CHARGE	AMOUNT
1815652 WATAUGA COUNTY 862 WEST KING ST BOONE, NC 28607	RE 2023 1878-86-6599-000 CORRECT BILL RUN	1874	08/16/2023	F01	9803	0 F01 G01	6.90 43.88 ----- 50.78
1816108 WATAUGA COUNTY 814 W KING ST BOONE, NC 28607	RE 2023 1980-26-1517-000 CORRECT BILL RUN	17603	08/16/2023	FS1	10229	0 FS1 G01	323.95 2,060.32 ----- 2,384.27
1816108 WATAUGA COUNTY 814 W KING ST BOONE, NC 28607	RE 2023 2819-83-7812-000 CORRECT BILL RUN	28419	08/16/2023	F02	10625	0 F02 G01	70.08 371.42 ----- 441.50
1826921 WATAUGA COUNTY 814 WEST KING STREET ROOM 205 BOONE, NC 28607	RE 2023 2838-14-6956-000 CORRECT BILL RUN	31200	08/16/2023	F12	10702	0 F12 G01	5.75 36.57 ----- 42.32
1826921 WATAUGA COUNTY 814 WEST KING STREET ROOM 205 BOONE, NC 28607	RE 2023 2838-15-5079-000 CORRECT BILL RUN	31215	08/16/2023	F12	10703	0 F12 G01	3.65 23.21 ----- 26.86
1627987 WATAUGA COUNTY BD OF EDUCATION PO BOX 1790 BOONE, NC 28607-1790	RE 2023 2912-99-9962-000 CORRECT BILL RUN	41979	08/16/2023	F09	11356	0 F09 G01	5.85 37.21 ----- 43.06
1171230 WATAUGA COUNTY BOARD OF EDUCATION BOONE, NC 28607-	RE 2023 1982-93-6613-000 CORRECT BILL RUN	19171	08/16/2023	F07	10260	0 F07 G01	4,529.30 28,806.35 ----- 33,335.65
1171230 WATAUGA COUNTY BOARD OF EDUCATION BOONE, NC 28607-	RE 2023 2807-97-5492-000 CORRECT BILL RUN	24162	08/16/2023	C03	10432	0 G01	835.70
1171230 WATAUGA COUNTY BOARD OF EDUCATION BOONE, NC 28607-	RE 2023 2807-97-6481-000 CORRECT BILL RUN	24170	08/16/2023	C03	10433	0 G01	1,417.01

RELEASES - 08/01/2023 TO 08/31/2023

OWNER NAME AND ADDRESS	CAT YEAR PROPERTY REASON	BILL	EFF DATE JUR	REF NO	VALUE CHARGE	AMOUNT
1171230 WATAUGA COUNTY BOARD OF EDUCATION BOONE, NC 28607-	RE 2023 2807-97-6791-000 CORRECT BILL RUN	24171	08/16/2023 C03	10434	0 G01	21,880.24
1171230 WATAUGA COUNTY BOARD OF EDUCATION BOONE, NC 28607-	RE 2023 2911-52-3686-000 CORRECT BILL RUN	41010	08/16/2023 F02	11327	0 F02 G01	37.86 200.66 ----- 238.52
1171230 WATAUGA COUNTY BOARD OF EDUCATION BOONE, NC 28607-	RE 2023 2911-53-4081-000 CORRECT BILL RUN	41027	08/16/2023 F02	11329	0 F02 G01	809.68 4,291.28 ----- 5,100.96
1171271 WATAUGA COUNTY BOARD OF EDUCATION P O BOX 112 BOONE, NC 28607-0112	RE 2023 2911-52-7458-000 CORRECT BILL RUN	41015	08/16/2023 F02	11328	0 F02 G01	28.44 150.73 ----- 179.17
1171271 WATAUGA COUNTY BOARD OF EDUCATION P O BOX 112 BOONE, NC 28607-0112	RE 2023 2941-43-0385-000 CORRECT BILL RUN	47607	08/16/2023 F10	11521	0 F10 G01	50.65 322.13 ----- 372.78
1171297 WATAUGA COUNTY BOARD OF EDUCATION P O BOX 1790 BOONE, NC 28607-1790	RE 2023 1980-06-3687-000 CORRECT BILL RUN	17519	08/16/2023 FS1	10218	0 FS1 G01	2,301.76 14,639.16 ----- 16,940.92
1171297 WATAUGA COUNTY BOARD OF EDUCATION P O BOX 1790 BOONE, NC 28607-1790	RE 2023 1994-07-9294-000 CORRECT BILL RUN	22652	08/16/2023 F06	10353	0 F06 G01	19.30 122.75 ----- 142.05
1171297 WATAUGA COUNTY BOARD OF EDUCATION P O BOX 1790 BOONE, NC 28607-1790	RE 2023 1994-07-9528-000 CORRECT BILL RUN	22653	08/16/2023 F06	10354	0 F06 G01	2,271.10 14,444.20 ----- 16,715.30
1171297 WATAUGA COUNTY BOARD OF EDUCATION P O BOX 1790 BOONE, NC 28607-1790	RE 2023 1994-18-0130-000 CORRECT BILL RUN	22699	08/16/2023 F06	10355	0 F06 G01	98.00 623.28 ----- 721.28

RELEASES - 08/01/2023 TO 08/31/2023

OWNER NAME AND ADDRESS	CAT YEAR PROPERTY REASON	BILL	EFF DATE	JUR	REF NO	VALUE CHARGE	AMOUNT
1209378 WATAUGA COUNTY RESCUE SQUAD PO BOX 625 BOONE, NC 28607-0625	RE 2023	39114	08/16/2023			0 C02	1,395.98
	2910-37-1362-000			C02		G01	1,183.79
	CORRECT BILL RUN				11155		----- 2,579.77
1522402 WATAUGA FAMILY HEALTH OFFICES 206 LONGVIEW TER BOONE, NC 28607	RE 2023	39988	08/16/2023			0 C02	95.25
	2910-71-1331-000			C02		G01	80.77
	CORRECT BILL RUN				11216		----- 176.02
1579033 WATAUGA HUMANE SOCIETY PO BOX 1835 BOONE, NC 28607	RE 2023	45762	08/16/2023			0 F10	1,444.84
	2930-49-1564-000			F10		G01	9,189.15
	CORRECT BILL RUN				11480		----- 10,633.99
1555200 WATAUGA MEDICAL CENTER PO BOX 2600 BOONE, NC 28607	RE 2023	39692	08/16/2023			0 C02	3,735.00
	2910-53-8187-001			C02		G01	3,167.28
	CORRECT BILL RUN				11187		----- 6,902.28
1555200 WATAUGA MEDICAL CENTER PO BOX 2600 BOONE, NC 28607	RE 2023	40008	08/16/2023			0 C02	20,929.13
	2910-71-7264-000			C02		G01	17,747.90
	CORRECT BILL RUN				11226		----- 38,677.03
1530117 WATAUGA MEDICAL CENTER INC P.O. BOX 2600 BOONE, NC 28607	RE 2023	39832	08/16/2023			0 C02	32,765.59
	2910-62-2568-000			C02		G01	27,785.22
	CORRECT BILL RUN				11196		----- 60,550.81
1530117 WATAUGA MEDICAL CENTER INC P.O. BOX 2600 BOONE, NC 28607	RE 2023	39982	08/16/2023			0 C02	1,622.63
	2910-70-6917-000			C02		G01	1,375.99
	CORRECT BILL RUN				11214		----- 2,998.62
1530117 WATAUGA MEDICAL CENTER INC P.O. BOX 2600 BOONE, NC 28607	RE 2023	39993	08/16/2023			0 C02	6,990.15
	2910-71-1676-000			C02		G01	5,927.65
	CORRECT BILL RUN				11217		----- 12,917.80
1530117 WATAUGA MEDICAL CENTER INC P.O. BOX 2600 BOONE, NC 28607	RE 2023	40004	08/16/2023			0 C02	1,305.94
	2910-71-2937-000			C02		G01	1,107.44
	CORRECT BILL RUN				11224		----- 2,413.38

RELEASES - 08/01/2023 TO 08/31/2023

OWNER NAME AND ADDRESS	CAT YEAR PROPERTY REASON	BILL	EFF DATE	JUR	REF NO	VALUE CHARGE	AMOUNT
1530117 WATAUGA MEDICAL CENTER INC P.O. BOX 2600 BOONE, NC 28607	RE 2023	40009	08/16/2023			0 C02	6,944.25
	2910-72-1311-000			C02		G01	5,888.72
	CORRECT BILL RUN				11227		----- 12,832.97
1530117 WATAUGA MEDICAL CENTER INC P.O. BOX 2600 BOONE, NC 28607	RE 2023	40022	08/16/2023			0 C02	6,007.46
	2910-72-3465-000			C02		G01	5,094.33
	CORRECT BILL RUN				11228		----- 11,101.79
1530117 WATAUGA MEDICAL CENTER INC P.O. BOX 2600 BOONE, NC 28607	RE 2023	40023	08/16/2023			0 C02	4,713.23
	2910-72-4050-000			C02		G01	3,996.81
	CORRECT BILL RUN				11229		----- 8,710.04
1815704 WATAUGA MEDICAL CENTER, INC 366 DEERFIELD RD BOONE, NC 28607	RE 2023	40002	08/16/2023			0 C02	2,174.25
	2910-71-2380-000			C02		G01	1,843.76
	CORRECT BILL RUN				11223		----- 4,018.01
1523439 WATAUGA MISS BAPTIST CHURCH RR 3 BOONE, NC 28607-9803	RE 2023	1043	08/16/2023			0 G01	1.59
	1878-33-5398-000			C04			
	CORRECT BILL RUN				9764		
1233865 WATAUGA OPPORTUNITIES INC. P.O. BOX 2330 BOONE, NC 28607	RE 2023	37988	08/16/2023			0 F02	9.54
	2910-00-1636-000			F02		G01	50.56
	CORRECT BILL RUN				11048		----- 60.10
1233865 WATAUGA OPPORTUNITIES INC. P.O. BOX 2330 BOONE, NC 28607	RE 2023	37989	08/16/2023			0 F02	265.74
	2910-00-1705-000			F02		G01	1,408.42
	CORRECT BILL RUN				11049		----- 1,674.16
1233865 WATAUGA OPPORTUNITIES INC. P.O. BOX 2330 BOONE, NC 28607	RE 2023	38694	08/16/2023			0 C02	3,189.30
	2910-21-6616-000			C02		G01	2,704.53
	CORRECT BILL RUN				11128		----- 5,893.83
1233865 WATAUGA OPPORTUNITIES INC. P.O. BOX 2330 BOONE, NC 28607	RE 2023	39188	08/16/2023			0 C02	2,794.88
	2910-38-1590-000			C02		G01	2,370.05
	CORRECT BILL RUN				11158		----- 5,164.93

RELEASES - 08/01/2023 TO 08/31/2023

OWNER NAME AND ADDRESS	CAT YEAR PROPERTY REASON	BILL	EFF DATE	JUR	REF NO	VALUE CHARGE	AMOUNT
1507211 WATAUGA SERVICE CORP PO BOX 1220 ROCKY MOUNT, NC 27802-1220	RE 2023 2911-61-5939-000 CORRECT BILL RUN	41164	08/16/2023	F02	11331	0 F02 G01	.06 .32 ----- .38
1507211 WATAUGA SERVICE CORP PO BOX 1220 ROCKY MOUNT, NC 27802-1220	RE 2023 2911-62-6144-000 CORRECT BILL RUN	41182	08/16/2023	F02	11332	0 F02 G01	.06 .32 ----- .38
1553209 WATAUGA YOUTH NETWORK 155 WYN WAY BOONE, NC 28607-8553	RE 2023 2901-81-6198-000 CORRECT BILL RUN	36782	08/16/2023	C02	10988	0 C02 G01	3,381.45 2,867.47 ----- 6,248.92
1617363 WATERSTONE PROPERTY OWNERS ASSN INC PO BOX 2201 BOONE, NC 28607	RE 2023 2922-36-7016-000 CORRECT BILL RUN	44553	08/16/2023	F09	11456	0 F09 G01	90.30 574.31 ----- 664.61
1547807 WATSON, JEAN SIMPSON 414 CHARTER HILLS RD BEECH MOUNTAIN, NC 28604-8042	RE 2023 1950-34-1179-000 TAX ADJUSTMENTS	12232	08/29/2023	C05	11670	0 G01	143.10
1785290 WATSON, JOHNNY LYNN, TRUSTEE 2690 ROMINGER RD BANNER ELK, NC 28604	RE 2023 1960-89-6105-000 CORRECT BILL RUN	14694	08/16/2023	F08	10118	0 F08 G01	.05 .32 ----- .37
1604537 WATSON, ROBERT WATSON, SARAH SHERWOOD 400 SHERWOOD RD VILAS, NC 28692	RE 2023 1982-57-9489-000 TAX ADJUSTMENTS	18979	08/29/2023	F07	11685	0 F07 G01	22.50 143.10 ----- 165.60
1754606 WEEKKAPPAUG GROVE PROPERTY OWNERS ASSOC 703 JUNALUSKA RD BOONE, NC 28607	RE 2023 2901-82-6105-000 CORRECT BILL RUN	36823	08/16/2023	C02	10991	0 C02 G01	3.75 3.18 ----- 6.93
1646791 WELLBORN, GEORGE D LIFE ESTATE WELLBORN, JOSEPH E. 690 HAYES WELLBORN RD DEEP GAP, NC 28618	RE 2023 2960-92-5510-000 TAX RELEASES PROPERTY IS IN PRESENT USE PROGRAM	49028	08/29/2023	F10	11654	97,200 F10 G01	48.60 309.10 ----- 357.70

RELEASES - 08/01/2023 TO 08/31/2023

OWNER NAME AND ADDRESS	CAT YEAR PROPERTY REASON	BILL	EFF DATE	JUR	REF NO	VALUE CHARGE	AMOUNT
1646791 WELLBORN, GEORGE D LIFE ESTATE WELLBORN, JOSEPH E. 690 HAYES WELLBORN RD DEEP GAP, NC 28618	RE 2023 2960-92-5510-000 TAX RELEASES PROPERTY IS IN PRESENT USE PROGRAM	49028	08/29/2023	F10	11655	66,000 F10 G01	33.00 209.88 ----- 242.88
1607549 WELLINGTON PLACE 164 ROBIN LANE BOONE, NC 28607	RE 2023 2910-37-7010-000 CORRECT BILL RUN	39152	08/16/2023	C02	11157	0 C02 G01	.38 .32 ----- .70
1602446 WESLEY AND PAT WEAVER LIV TRUST WEAVER, WESLEY M III 342 DOGWOOD KNOLL BOONE, NC 28607	RE 2023 2941-11-2872-000 CORRECT BILL RUN	47444	08/16/2023	F10	11515	0 F10 G01	.05 .32 ----- .37
1404136 WEST POND CREEK PARTNERSHIP C/O THOMAS G ALDERSON C 106 BANNER ELK, NC 28604-	RE 2023 1950-13-1402-000 CORRECT BILL RUN	11396	08/16/2023	C05	10051	0 G01	74.41
1175231 WEST VIEW BAPTIST CHURCH 692 NC HWY 105 BYP BOONE, NC 28607	RE 2023 1991-80-0572-000 CORRECT BILL RUN	21464	08/16/2023	F02	10331	0 F02 G01	7.08 37.52 ----- 44.60
1175231 WEST VIEW BAPTIST CHURCH 692 NC HWY 105 BYP BOONE, NC 28607	RE 2023 1991-80-0694-000 CORRECT BILL RUN	21465	08/16/2023	F02	10332	0 F02 G01	184.81 979.50 ----- 1,164.31
1511015 WESTMINSTER PRESBYTERIAN CHURCH 132 COUNCILL ST BOONE, NC 28607-3727	RE 2023 2910-08-8742-000 CORRECT BILL RUN	38206	08/16/2023	C02	11090	0 C02 G01	3,879.00 3,289.39 ----- 7,168.39
1511015 WESTMINSTER PRESBYTERIAN CHURCH 132 COUNCILL ST BOONE, NC 28607-3727	RE 2023 2910-08-9540-000 CORRECT BILL RUN	38207	08/16/2023	C02	11091	0 C02 G01	4,264.58 3,616.36 ----- 7,880.94
1538863 WESTMORELAND, BARRY WESTMORELAND, BARBARA 1870 CLARK'S CREEK RD BANNER ELK, NC 28604	RE 2023 1889-05-6629-000 CORRECT BILL RUN	4298	08/16/2023	F01	9870	0 F01 G01	.05 .32 ----- .37

RELEASES - 08/01/2023 TO 08/31/2023

OWNER NAME AND ADDRESS	CAT YEAR PROPERTY REASON	BILL	EFF DATE	JUR	REF NO	VALUE CHARGE	AMOUNT
1279967 WESTSIDE BAPTIST CHURCH C/O TRUSTEES PO BOX 142 SUGAR GROVE, NC 28679	RE 2023 1972-70-3015-000 CORRECT BILL RUN	16683	08/16/2023	F07	10188	0 F07 G01	3.35 21.31 ----- 24.66
1279967 WESTSIDE BAPTIST CHURCH C/O TRUSTEES PO BOX 142 SUGAR GROVE, NC 28679	RE 2023 1972-70-3144-000 CORRECT BILL RUN	16685	08/16/2023	F07	10189	0 F07 G01	183.55 1,167.38 ----- 1,350.93
1117019 WESTVIEW BAPTIST CHURCH 692 NC HWY 105 BYP BOONE, NC 28607	RE 2023 1991-70-2647-000 CORRECT BILL RUN	21315	08/16/2023	F02	10328	0 F02 G01	.30 1.59 ----- 1.89
1117019 WESTVIEW BAPTIST CHURCH 692 NC HWY 105 BYP BOONE, NC 28607	RE 2023 1991-80-0742-000 CORRECT BILL RUN	21466	08/16/2023	F02	10333	0 F02 G01 SWF	90.66 480.50 102.87 ----- 674.03
1643135 WHITE LAUREL II PROPERTY OWNERS ASSN INC PO BOX 121 BOONE, NC 28607	RE 2023 2920-06-2369-000 CORRECT BILL RUN	42872	08/16/2023	F02	11392	0 F02 G01	2.40 12.72 ----- 15.12
1176239 WHITE ROCK MISSIONARY BAPTIST CHURCH C/O HADE SMITH 179 HADE SMITH DRIVE BANNER ELK, NC 28604	RE 2023 1869-61-8932-000 CORRECT BILL RUN	477	08/16/2023	F08	9736	0 F08 G01	61.28 389.71 ----- 450.99
1176239 WHITE ROCK MISSIONARY BAPTIST CHURCH C/O HADE SMITH 179 HADE SMITH DRIVE BANNER ELK, NC 28604	RE 2023 1869-62-5065-000 CORRECT BILL RUN	480	08/16/2023	F08	9737	0 F08 G01	.25 1.59 ----- 1.84
1176239 WHITE ROCK MISSIONARY BAPTIST CHURCH C/O HADE SMITH 179 HADE SMITH DRIVE BANNER ELK, NC 28604	RE 2023 1869-62-8072-000 CORRECT BILL RUN	483	08/16/2023	F08	9738	0 F08 G01	.25 1.59 ----- 1.84
1252006 WHITE SPRING COMM CEMETERY UNKNOWN ANYWHERE, PA 99999-	RE 2023 1897-63-2119-000 CORRECT BILL RUN	5614	08/16/2023	F12	9917	0 F12 G01	.25 1.59 ----- 1.84

RELEASES - 08/01/2023 TO 08/31/2023

OWNER NAME AND ADDRESS	CAT YEAR PROPERTY REASON	BILL	EFF DATE	JUR	REF NO	VALUE CHARGE	AMOUNT
1177070 WILCOX, JUNIOR STEWART 1268 OLD 421 S PO BOX 2972 BOONE, NC 28607	RE 2023 2910-16-3333-000 TAX ADJUSTMENTS	38414	08/29/2023	C02	11710	0 C02 G01	168.75 143.10 ----- 311.85
1765640 WILLA JEAN BROWN LIVING TRUST BROWN, WILLA JEAN /TR 231 FLORENCE LN BOONE, NC 28607	RE 2023 2941-84-2201-000 CORRECT BILL RUN	47697	08/16/2023	F10	11526	0 F10 G01	.50 3.18 ----- 3.68
1810561 WILLIAM LEE WINKLER SR REVOCABLE TRUST 11725 84TH AVE NE KIRKLAND, WA 98034	RE 2023 2807-07-2753-000 CORRECT BILL RUN	23356	08/16/2023	F12	10373	0 F12 G01	.05 .32 ----- .37
1601455 WILLIAM R WARD FAMILY CEMETERY GREENE, ANDREW W 794 STONEY FORK RD DEEP GAP, NC 28618-9477	RE 2023 2960-65-7591-000 CORRECT BILL RUN	48968	08/16/2023	F10	11570	0 F10 G01	.25 1.59 ----- 1.84
1177823 WILLIAMS, FRANK DAVID AND FAYE P O BOX 1494 BOONE, NC 28607-1494	RE 2023 2923-10-3232-000 TAX ADJUSTMENTS	44856	08/29/2023	F09	11725	0 F09 G01	22.50 143.10 ----- 165.60
1813618 WILLOW RIDGE TOWNHOMES ASSOCIATION, INC. ATTN: BLAKE MOSLEY 35 BRISBANE DRIVE CHARLESTON, SC 29407	RE 2023 1990-35-8087-000 CORRECT BILL RUN	20415	08/16/2023	FS1	10296	0 FS1 G01	6.10 38.80 ----- 44.90
1813616 WILLOW RIDGE TOWNHOMES ASSOCIATION PHASE II, INC. ATTN: CLARK E. BIERBAUM 1732 PADDOCK CIRCLE CHARLOTTE, NC 28209	RE 2023 1990-34-4847-000 CORRECT BILL RUN	20386	08/16/2023	FS1	10294	0 FS1 G01	24.50 155.82 ----- 180.32
1178896 WILLOW VALLEY BAPTIST CHURCH 558 CLARK SWIFT RD VILAS, NC 28692	RE 2023 1972-14-8841-000 CORRECT BILL RUN	16517	08/16/2023	F07	10184	0 F07 G01	15.25 96.99 ----- 112.24
1178896 WILLOW VALLEY BAPTIST CHURCH 558 CLARK SWIFT RD VILAS, NC 28692	RE 2023 1972-14-8945-000 CORRECT BILL RUN	16518	08/16/2023	F07	10185	0 F07 G01	164.25 1,044.63 ----- 1,208.88

RELEASES - 08/01/2023 TO 08/31/2023

OWNER NAME AND ADDRESS	CAT YEAR PROPERTY REASON	BILL	EFF DATE	JUR	REF NO	VALUE CHARGE	AMOUNT
1178896 WILLOW VALLEY BAPTIST CHURCH 558 CLARK SWIFT RD VILAS, NC 28692	RE 2023 1991-07-2501-000 CORRECT BILL RUN	20944	08/16/2023	F07	10321	0 F07 G01	.25 1.59 ----- 1.84
1178904 WILLOWDALE BAPTIST CHURCH 133 WESTSIDE DRIVE VILAS, NC 28692	RE 2023 1982-22-7349-000 CORRECT BILL RUN	18766	08/16/2023	F07	10253	0 F07 G01	760.94 4,839.58 ----- 5,600.52
1768213 WILSON, IDA BERNICE 133 CRICKET DR ZIONVILLE, NC 28698	RE 2023 1983-98-7049-000 TAX ADJUSTMENTS	19666	08/29/2023	F06	11686	0 F06 G01	22.50 143.10 ----- 165.60
1180496 WILSON, WM L AND JOYCE 441 RAGAN RD TODD, NC 28684-9570	RE 2023 2924-81-5938-000 TAX ADJUSTMENTS	45314	08/29/2023	F11	11726	0 F11 G01	31.50 143.10 ----- 174.60
1615473 WINDING CREEK PROPERTY OWNERS ASSN INC 600 E COLONIAL DR STE 100 ORLANDO, FL 32803	RE 2023 2839-04-8549-000 CORRECT BILL RUN	31492	08/16/2023	F02	10708	0 F02 G01	.06 .32 ----- .38
1750704 WINEBARGER, ED 5415 US HWY 421 N VILAS, NC 28692	RE 2023 1981-57-7130-000 TAX RELEASES INCORRECT BUILDING DATA ON PARCEL	18391	08/31/2023	F07	11738	92,200 F07 G01	46.10 293.20 ----- 339.30
1521044 WINEBARGER, JOHN FAMILY CEMETARY RT 2 TODD, NC 28684-	RE 2023 2914-20-8168-000 CORRECT BILL RUN	42471	08/16/2023	F09	11374	0 F09 G01	.25 1.59 ----- 1.84
1512007 WINKLER, JOHN T JR P O BOX 2675 BOONE, NC 28607	RE 2023 2829-75-0845-000 CORRECT BILL RUN	30842	08/16/2023	F02	10695	0 F02 G01	.06 .32 ----- .38
1182260 WINKLERS CEMETARY BOONE, NC 28607-	RE 2023 2910-23-0387-000 CORRECT BILL RUN	38710	08/16/2023	C02	11131	0 C02 G01	72.38 61.37 ----- 133.75

RELEASES - 08/01/2023 TO 08/31/2023

OWNER NAME AND ADDRESS	CAT YEAR PROPERTY REASON	BILL	EFF DATE	JUR	REF NO	VALUE CHARGE	AMOUNT
1182260 WINKLERS CEMETARY BOONE, NC 28607-	RE 2023 2910-23-0487-000 CORRECT BILL RUN	38711	08/16/2023	C02	11132	0 C02 G01	72.38 61.37 ----- 133.75
1612142 WOLF TURK LLC 257 ASCOT LANE BOONE, NC 28607	RE 2023 2828-15-2944-000 CORRECT BILL RUN	28937	08/16/2023	F12	10635	0 F12 G01	.20 1.27 ----- 1.47
1552453 WONDERLAND PTNR INC C/O DR ARTHUR C STONE 3512 WILLIAMSBOROUGH CT RALEIGH, NC 27609	RE 2023 2817-56-1068-000 CORRECT BILL RUN	26300	08/16/2023	C03	10538	0 G01	.32
1552453 WONDERLAND PTNR INC C/O DR ARTHUR C STONE 3512 WILLIAMSBOROUGH CT RALEIGH, NC 27609	RE 2023 2817-57-9002-000 CORRECT BILL RUN	26344	08/16/2023	C03	10539	0 G01	.32
1620180 WOODLAND SPRING RICH MOUNTAIN RANCHES PR .RICH MOUNTAIN RANCHES WOODLAND SPRING P 440 SADDLE RD BOONE, NC 28607	RE 2023 1991-68-5843-000 CORRECT BILL RUN	21293	08/16/2023	F02	10326	0 F02 G01	73.38 388.91 ----- 462.29
1602373 WOODSTOCK LLC 850 NE 3RD STREET SUITE 213 DANIA BEACH, FL 33004	RE 2023 2868-58-9265-000 CORRECT BILL RUN	33840	08/16/2023	F10	10858	0 F10 G01	2.00 12.72 ----- 14.72
1532223 WOODWIND VALLEY PROPERTY OWNERS 312 WOODWINDS COURT BANNER ELK, NC 28604-8477	RE 2023 1878-23-2919-000 CORRECT BILL RUN	911	08/16/2023	C04	9756	0 G01	.32
1610632 WOOLRIDGE, ERIC 533 OAK ST BOONE, NC 28607	RE 2023 2910-17-3718-000 CORRECT BILL RUN	38497	08/16/2023	C02	11116	0 C02 G01	13.50 11.45 ----- 24.95
1610632 WOOLRIDGE, ERIC 533 OAK ST BOONE, NC 28607	RE 2023 2910-17-3896-000 CORRECT BILL RUN	38500	08/16/2023	C02	11117	0 C02 G01	5.63 4.77 ----- 10.40

RELEASES - 08/01/2023 TO 08/31/2023

OWNER NAME AND ADDRESS	CAT YEAR PROPERTY REASON	BILL	EFF DATE	JUR	REF NO	VALUE CHARGE	AMOUNT
1721914 WRIGHT PROPERTIES OF BOONE LLC 270 LAZY LAKE ROAD BOONE, NC 28607	RE 2023 2819-17-4154-000 CORRECT BILL RUN	27652	08/16/2023	F02	10610	0 F02 G01	.06 .32 ----- .38
1721914 WRIGHT PROPERTIES OF BOONE LLC 270 LAZY LAKE ROAD BOONE, NC 28607	RE 2023 2819-18-1823-000 CORRECT BILL RUN	27670	08/16/2023	F02	10611	0 F02 G01	.06 .32 ----- .38
1183805 WRIGHT, DEWEY C AND MARJORIE BOX 308 BOONE, NC 28607-0308	RE 2023 2932-97-2336-000 CORRECT BILL RUN	46889	08/16/2023	F11	11494	0 F11 G01	.35 1.59 ----- 1.94
1617562 WWC DEVELOPMENT LLC PO BOX 2675 BOONE, NC 28607	RE 2023 2911-20-4029-000 CORRECT BILL RUN	40549	08/16/2023	C02	11296	0 C02 G01	3.75 3.18 ----- 6.93
1507819 WYKE, WM. M. AND IRENE 518 RICH MTN RD ZIONVILLE, NC 28698	RE 2023 1995-43-8860-000 TAX ADJUSTMENTS	23193	08/29/2023	F06	11696	0 F06 G01	22.50 143.10 ----- 165.60
1504084 YONAHLOSSEE LTD PTNRP 226 OAKLEY GREEN BOONE, NC 28607	RE 2023 1899-57-8206-000 CORRECT BILL RUN	7254	08/16/2023	F02	9956	0 F02 G01	.60 3.18 ----- 3.78
1564580 YONAHLOSSEE PROPERTY OWNERS ASSN INC 275 COCKLEY BECK BOONE, NC 28607	RE 2023 1899-71-7485-000 CORRECT BILL RUN	7431	08/16/2023	F12	9960	0 F12 G01	2.65 16.85 ----- 19.50
1564580 YONAHLOSSEE PROPERTY OWNERS ASSN INC 275 COCKLEY BECK BOONE, NC 28607	RE 2023 1899-81-4439-000 CORRECT BILL RUN	7587	08/16/2023	F12	9964	0 F12 G01	9.10 57.88 ----- 66.98
1564580 YONAHLOSSEE PROPERTY OWNERS ASSN INC 275 COCKLEY BECK BOONE, NC 28607	RE 2023 1899-83-3327-000 CORRECT BILL RUN	7641	08/16/2023	F12	9965	0 F12 G01	26.65 169.49 ----- 196.14

RELEASES - 08/01/2023 TO 08/31/2023

OWNER NAME AND ADDRESS	CAT YEAR PROPERTY REASON	BILL	EFF DATE	JUR	REF NO	VALUE CHARGE	AMOUNT
1564580 YONAHLOSSEE PROPERTY OWNERS ASSN INC 275 COCKLEY BECK BOONE, NC 28607	RE 2023 1899-95-1944-000 CORRECT BILL RUN	7761	08/16/2023	F12	9966	0 F12 G01	3.75 23.85 ----- 27.60
1185586 ZION HILL BAPTIST CHURCH C/O TOMMY J. WARD 308 PRIVATE DRIVE SUGAR GROVE, NC 28679	RE 2023 1952-45-4168-000 CORRECT BILL RUN	13696	08/16/2023	F04	10103	0 F04 G01	135.35 860.83 ----- 996.18
1185586 ZION HILL BAPTIST CHURCH C/O TOMMY J. WARD 308 PRIVATE DRIVE SUGAR GROVE, NC 28679	RE 2023 1952-45-5361-000 CORRECT BILL RUN	13698	08/16/2023	F04	10104	0 F04 G01	.25 1.59 ----- 1.84
1185594 ZIONVILLE BAPTIST CHURCH 8174 OLD US HWY 421 ZIONVILLE, NC 28698	RE 2023 1995-22-8634-000 CORRECT BILL RUN	23140	08/16/2023	F06	10363	0 F06 G01	.25 1.59 ----- 1.84
1185594 ZIONVILLE BAPTIST CHURCH 8174 OLD US HWY 421 ZIONVILLE, NC 28698	RE 2023 1995-22-8882-000 CORRECT BILL RUN	23141	08/16/2023	F06	10364	0 F06 G01	215.61 1,371.28 ----- 1,586.89
1185594 ZIONVILLE BAPTIST CHURCH 8174 OLD US HWY 421 ZIONVILLE, NC 28698	RE 2023 1995-32-1836-000 CORRECT BILL RUN	23159	08/16/2023	F06	10365	0 F06 G01	.25 1.59 ----- 1.84
1185594 ZIONVILLE BAPTIST CHURCH 8174 OLD US HWY 421 ZIONVILLE, NC 28698	RE 2023 1995-32-2760-000 CORRECT BILL RUN	23160	08/16/2023	F06	10366	0 F06 G01	.25 1.59 ----- 1.84
1185594 ZIONVILLE BAPTIST CHURCH 8174 OLD US HWY 421 ZIONVILLE, NC 28698	RE 2023 1995-40-7959-000 CORRECT BILL RUN	23181	08/16/2023	F06	10367	0 F06 G01	12.45 79.18 ----- 91.63
1248384 ZIONVILLE VOLUNTEER FIRE DEPARTMENT P.O. BOX 6 ZIONVILLE, NC 28698	RE 2023 1984-68-5585-000 CORRECT BILL RUN	19887	08/16/2023	F06	10282	0 F06 G01	92.63 589.13 ----- 681.76

RELEASES - 08/01/2023 TO 08/31/2023

OWNER NAME AND ADDRESS	CAT YEAR PROPERTY REASON	BILL	EFF DATE	JUR	REF NO	VALUE CHARGE	AMOUNT
1248384 ZIONVILLE VOLUNTEER FIRE DEPARTMENT P.O. BOX 6 ZIONVILLE, NC 28698	RE 2023 1984-68-6454-000 CORRECT BILL RUN	19890	08/16/2023	F06	10283	0 F06 G01	.90 5.72 ----- 6.62
1248384 ZIONVILLE VOLUNTEER FIRE DEPARTMENT P.O. BOX 6 ZIONVILLE, NC 28698	RE 2023 1984-68-7425-000 CORRECT BILL RUN	19892	08/16/2023	F06	10284	0 F06 G01	.85 5.41 ----- 6.26
1248384 ZIONVILLE VOLUNTEER FIRE DEPARTMENT P.O. BOX 6 ZIONVILLE, NC 28698	RE 2023 1993-18-6319-000 CORRECT BILL RUN	22296	08/16/2023	F06	10343	0 F06 G01	188.31 1,197.62 ----- 1,385.93
DETAIL SUMMARY	COUNT: 2,031	RELEASES - TOTAL				1,085,850	7,825,666.85

RELEASES - 08/01/2023 TO 08/31/2023

RELEASES - CHARGE SUMMARY FOR ALL CLERKS

YEAR	CAT	CHARGE	AMOUNT	
2018	RE	F05	STEWART SIMMONS FIRE RE	2.98
2018	RE	G01	WATAUGA COUNTY RE	12.36
2018 TOTAL			15.34	
2019	RE	F05	STEWART SIMMONS FIRE RE	2.98
2019	RE	G01	WATAUGA COUNTY RE	14.11
2019 TOTAL			17.09	
2020	RE	F05	STEWART SIMMONS FIRE RE	2.98
2020	RE	G01	WATAUGA COUNTY RE	14.11
2020	PP	C02	BOONE PP	263.43
2020	PP	C02L	BOONE LATE LIST	26.34
2020	PP	G01	WATAUGA COUNTY PP	258.93
2020	PP	G01L	WATAUGA COUNTY LATE LIST	25.89
2020 TOTAL			591.68	
2021	RE	F05	STEWART SIMMONS FIRE RE	2.98
2021	RE	G01	WATAUGA COUNTY RE	14.11
2021	PP	C02	BOONE PP	260.00
2021	PP	C02L	BOONE LATE LIST	26.00
2021	PP	G01	WATAUGA COUNTY PP	238.13
2021	PP	G01L	WATAUGA COUNTY LATE LIST	23.81
2021 TOTAL			565.03	
2022	RE	F01	FOSCOE FIRE RE	30.00
2022	RE	F05	STEWART SIMMONS FIRE RE	2.97
2022	RE	G01	WATAUGA COUNTY RE	201.93
2022	PP	C02	BOONE PP	197.10
2022	PP	G01	WATAUGA COUNTY PP	174.11
2022 TOTAL			606.11	
2023	RE	C02	BOONE RE	3,106,350.01
2023	RE	F01	FOSCOE FIRE RE	14,180.66
2023	RE	F02	BOONE FIRE RE	53,632.43
2023	RE	F03	FALL CREEK FIRE DISTRICT	38.80
2023	RE	F04	BEAVER DAM FIRE RE	3,299.75
2023	RE	F05	STEWART SIMMONS FIRE RE	13,895.84
2023	RE	F06	ZIONVILLE FIRE RE	10,804.86
2023	RE	F07	COVE CREEK FIRE RE	14,805.24
2023	RE	F08	SHAWNEEHAW FIRE RE	6,856.71
2023	RE	F09	MEAT CAMP FIRE RE	13,935.48
2023	RE	F10	DEEP GAP FIRE RE	36,665.98
2023	RE	F11	TODD FIRE RE	2,918.95
2023	RE	F12	BLOWING ROCK FIRE RE	72,362.61
2023	RE	FS1	FOSCOE SERV DIST RE	3,822.41
2023	RE	FS8	SHAWNEEHAW SERV DIST RE	850.12
2023	RE	FX9	MEAT CAMP/CRESTON SERV DIST RE	1,804.60
2023	RE	G01	WATAUGA COUNTY RE	4,372,465.82
2023	RE	MS1	BOONE MUNICIPAL SERV DIST RE	85,897.35
2023	RE	SWF	SANITATION USER FEE	6,377.94
2023	PP	C02	BOONE PP	1,259.96

RELEASES - 08/01/2023 TO 08/31/2023

RELEASES - CHARGE SUMMARY FOR ALL CLERKS

YEAR	CAT	CHARGE	AMOUNT
2023	PP	F09	MEAT CAMP FIRE PP .06
2023	PP	F10	DEEP GAP FIRE PP .23
2023	PP	F12	BLOWING ROCK FIRE PP 3.43
2023	PP	G01	WATAUGA COUNTY PP 1,092.05
2023	PP	MS1	BOONE MUNICIPAL SERV DIST PP 447.44
2023	PP	SWF	SANITATION USER FEE 102.87
2023 TOTAL			7,823,871.60
SUMMARY TOTAL			7,825,666.85

RELEASES - 08/01/2023 TO 08/31/2023

RELEASES - JURISDICTION SUMMARY FOR ALL CLERKS

JUR	YEAR	CHARGE	AMOUNT	
C02	2020	C02	BOONE PP	263.43
C02	2020	C02L	BOONE LATE LIST	26.34
C02	2020	G01	WATAUGA COUNTY PP	258.93
C02	2020	G01L	WATAUGA COUNTY LATE LIST	25.89
C02	2021	C02	BOONE PP	260.00
C02	2021	C02L	BOONE LATE LIST	26.00
C02	2021	G01	WATAUGA COUNTY PP	238.13
C02	2021	G01L	WATAUGA COUNTY LATE LIST	23.81
C02	2022	C02	BOONE PP	197.10
C02	2022	G01	WATAUGA COUNTY PP	174.11
C02	2023	C02	BOONE RE	2,900,832.31
C02	2023	F09	MEAT CAMP FIRE PP	.06
C02	2023	F10	DEEP GAP FIRE PP	.23
C02	2023	G01	WATAUGA COUNTY RE	2,459,906.90
C02	2023	SWF	SANITATION USER FEE	617.22
C02 TOTAL			5,362,850.46	
C03	2023	G01	WATAUGA COUNTY RE	216,195.25
C03	2023	SWF	SANITATION USER FEE	205.74
C03 TOTAL			216,400.99	
C04	2023	G01	WATAUGA COUNTY RE	11,283.95
C04 TOTAL			11,283.95	
C05	2023	G01	WATAUGA COUNTY RE	20,148.19
C05 TOTAL			20,148.19	
C2F2	2023	C02	BOONE RE	1,194.75
C2F2	2023	F02	BOONE FIRE RE	191.16
C2F2	2023	G01	WATAUGA COUNTY RE	2,026.30
C2F2 TOTAL			3,412.21	
F01	2022	F01	FOSCOE FIRE RE	30.00
F01	2022	G01	WATAUGA COUNTY RE	190.80
F01	2023	F01	FOSCOE FIRE RE	14,180.66
F01	2023	G01	WATAUGA COUNTY RE	90,188.92
F01	2023	SWF	SANITATION USER FEE	514.35
F01 TOTAL			105,104.73	
F02	2023	F02	BOONE FIRE RE	53,441.27
F02	2023	G01	WATAUGA COUNTY RE	283,238.69
F02	2023	SWF	SANITATION USER FEE	4,629.15
F02 TOTAL			341,309.11	
F03	2023	F03	FALL CREEK FIRE DISTRICT	38.80
F03	2023	G01	WATAUGA COUNTY RE	246.78
F03 TOTAL			285.58	

RELEASES - 08/01/2023 TO 08/31/2023

RELEASES - JURISDICTION SUMMARY FOR ALL CLERKS

JUR	YEAR	CHARGE	AMOUNT
F04	2023	F04 BEAVER DAM FIRE RE	3,299.75
F04	2023	G01 WATAUGA COUNTY RE	20,986.41
F04 TOTAL			24,286.16
F05	2018	F05 STEWART SIMMONS FIRE RE	2.98
F05	2018	G01 WATAUGA COUNTY RE	12.36
F05	2019	F05 STEWART SIMMONS FIRE RE	2.98
F05	2019	G01 WATAUGA COUNTY RE	14.11
F05	2020	F05 STEWART SIMMONS FIRE RE	2.98
F05	2020	G01 WATAUGA COUNTY RE	14.11
F05	2021	F05 STEWART SIMMONS FIRE RE	2.98
F05	2021	G01 WATAUGA COUNTY RE	14.11
F05	2022	F05 STEWART SIMMONS FIRE RE	2.97
F05	2022	G01 WATAUGA COUNTY RE	11.13
F05	2023	F05 STEWART SIMMONS FIRE RE	13,895.84
F05	2023	G01 WATAUGA COUNTY RE	51,985.67
F05 TOTAL			65,962.22
F06	2023	F06 ZIONVILLE FIRE RE	10,804.86
F06	2023	G01 WATAUGA COUNTY RE	68,718.77
F06 TOTAL			79,523.63
F07	2023	F07 COVE CREEK FIRE RE	14,805.24
F07	2023	G01 WATAUGA COUNTY RE	94,161.28
F07	2023	SWF SANITATION USER FEE	102.87
F07 TOTAL			109,069.39
F08	2023	F08 SHAWNEEHAW FIRE RE	6,856.71
F08	2023	G01 WATAUGA COUNTY RE	43,608.54
F08 TOTAL			50,465.25
F09	2023	F09 MEAT CAMP FIRE RE	13,935.48
F09	2023	G01 WATAUGA COUNTY RE	88,629.57
F09 TOTAL			102,565.05
F10	2023	F10 DEEP GAP FIRE RE	36,665.98
F10	2023	G01 WATAUGA COUNTY RE	233,195.47
F10	2023	SWF SANITATION USER FEE	102.87
F10 TOTAL			269,964.32
F11	2023	F11 TODD FIRE RE	2,918.95
F11	2023	G01 WATAUGA COUNTY RE	13,260.38
F11 TOTAL			16,179.33
F12	2023	F12 BLOWING ROCK FIRE RE	72,366.04
F12	2023	G01 WATAUGA COUNTY RE	460,248.01
F12	2023	SWF SANITATION USER FEE	308.61

RELEASES - 08/01/2023 TO 08/31/2023

RELEASES - JURISDICTION SUMMARY FOR ALL CLERKS

JUR	YEAR	CHARGE	AMOUNT
		F12 TOTAL	532,922.66
FS1	2023	FS1 FOSCOE SERV DIST RE	3,822.41
FS1	2023	G01 WATAUGA COUNTY RE	24,310.50
		FS1 TOTAL	28,132.91
FS8	2023	FS8 SHAWNEEHAW SERV DIST RE	850.12
FS8	2023	G01 WATAUGA COUNTY RE	5,406.78
		FS8 TOTAL	6,256.90
FX9	2023	FX9 MEAT CAMP/CRESTON SERV DIST RE	1,804.60
FX9	2023	G01 WATAUGA COUNTY RE	11,477.26
		FX9 TOTAL	13,281.86
MS1	2023	C02 BOONE RE	205,582.91
MS1	2023	G01 WATAUGA COUNTY RE	174,334.25
MS1	2023	MS1 BOONE MUNICIPAL SERV DIST RE	86,344.79
		MS1 TOTAL	466,261.95
		SUMMARY TOTAL	7,825,666.85

Blank Page

AGENDA ITEM 10:

**PROPOSED UTILITY EASEMENT TO TOWN OF BOONE FOR WATER PERMIT
CLOSEOUT**

MANAGER'S COMMENTS:

Mr. Phillip Harrison, Operations Services Manager, will request the Board execute a utility easement with the Town of Boone for the Scale House construction project. The easement is to provide access over the relocated water main for their operations and maintenance of the line that cuts through the County's property. The easement has been delineated and recorded, as shown in the plat.

Board action is required to execute the easement as presented contingent upon County Attorney review.



WATAUGA COUNTY

*SANITATION
DEPARTMENT*

*336 Landfill Road – Boone, NC 28607 – (828) 264-5305
TDD 1-800-735-2962 – Voice 1-800-735-8262 – FAX (828) 264-1702*

September 13, 2023

To: Deron Geouque, County Manager

From: Phillip Harrison, Operations Services Manager

Subject: Required Utility Easement – Scale Project

Please consider this request for approval of a utility easement for the closeout of the water permit for the Scale Project at the Transfer Station, as required by the Town of Boone. The easement is to provide access over the relocated water main for their operations and maintenance of the line the cuts through the County's Property.

Thank you in advance for your consideration of this request.

DEED OF EASEMENT

Prepared by and return to: *Meade Law PLLC, PO Box 292, Boone, NC 28607*

STATE OF NORTH CAROLINA

COUNTY OF WATAUGA

THIS DEED OF EASEMENT, made this the _____ day of _____, 20___, by and between _Watauga County, North Carolina_, hereinafter referred to as “Grantor,” and the Town of Boone, hereinafter referred to as “Grantee,” collectively referred to as the “Parties.” The designation Grantor and Grantee, as used herein, shall include said Parties, their heirs, successors and assigns, and shall include singular, plural, masculine or feminine, as required by context.

WITNESSETH:

Grant of Permanent Utility Easement. Grantor, for and in consideration of the sum of Ten Dollars (\$10.00), and other good and valuable consideration paid by the Grantee, the receipt and adequacy of which is hereby acknowledged, has and by these presents does grant, bargain, sell and convey unto the Grantee, a permanent utility easement (referred to hereafter in this Agreement as the “Easement”), within an area containing 16,552 (Area A) and 3,920 (area B) square feet, more or less, as more particularly described on the attached Exhibit A and shown on the map attached as Exhibit B (the “Easement Area”), both Exhibits A and B being incorporated herein by reference. The Easement shall extend, over, within, and across the real property of the Grantor for the purposes of excavating, installing, inspecting, operating, maintaining, repairing, backfilling, and reconstructing water, sewer, and/or storm water lines, and such pipes, manholes, fittings, fixtures and other structures and accessories as from time to time may be required, together with the full right of access to and egress from the Easement Area. In addition, Grantee may use the Easement Area to excavate, install, inspect, operate, maintain, repair, backfill, and reconstruct other utility lines, including but not limited to sewer, water, storm water and electric lines, and may authorize underground encroachments into the Easement Area by pipes and other utility facilities owned by third parties which connect to Grantee’s utility lines.

Servient Property Identified. The property of the Grantor that is subject to this Easement is described in the deed to Grantor recorded in Book of Records 29, Page 407, Watauga County Registry.

IN CONSIDERATION OF THIS GRANT OF EASEMENT, THE GRANTOR AND THE GRANTEE AGREE TO THE FOLLOWING TERMS:

A. Uses of Easement Area by Grantor. Grantor shall at all times, other than while the utility lines are under actual construction or repair, have the right to use the Easement Area, provided such use shall in no manner interfere with or be inconsistent with the use thereof by Grantee as provided herein. Prohibited uses of the Easement Area by the Grantor include, but are not limited to, the following: the erection of a shed, building, structure or other permanent obstruction within the permanent utility easement; the planting of trees within the permanent utility easement; the placing of additional fill within the permanent utility easement except after prior written consent from Grantee; and the construction of utility lines owned or maintained by entities other than Grantee, including but not limited to lines for electrical, gas, telephone, or cable services, except after prior written approval by Grantee. Grantor shall be entitled to landscape the area within the permanent utility easement with flowers, grass and/or mulch, so long as Grantor does not damage the Grantee's utility lines or accessories. Grantor shall be entitled to use the easement area as part of any building setback, green area, or livability ratio in order to comply with Grantee's zoning ordinances. Grantor retains the right to fully utilize the permanent utility easement area in any development plan submitted to the Town of Boone so long as it does not conflict with this easement and the provisions herein.

B. Grantee's Duties of Restoration and Repair. Grantee shall restore the topography of the Easement Area, after installation, and any future replacement, of any lines and accessories, to approximately the same condition as existed before said installation. The Grantee further agrees to repair any damage it causes to the Grantor's property as the result of any future uses of the Easement Area undertaken in accordance with this Easement instrument.

C. Grantee's Acknowledgment of Consent. Grantee, by its execution of this Agreement, acknowledges its consent to the terms of the Easement as set forth above.

IN WITNESS WHEREOF, the Parties have executed this Easement Deed on the dates shown below.

[SIGNATURES FOLLOW ON THE NEXT PAGE(S)]

GRANTOR:

Watauga County, North Carolina

By: Deron Geouque, Watauga County Manager

STATE OF NORTH CAROLINA
COUNTY OF _____

I, certify that _____ personally came before me this day and acknowledged that s/he is the _____ of _____, a North Carolina or _____ corporation/limited liability company/general partnership/limited partnership (strike through the inapplicable), and that by authority duly given and as the act of such entity, s/he signed the foregoing instrument in its name on its behalf as its act and deed.

Date: _____

Official Signature of Notary Public

Notary's Printed/Typed Name

My Commission Expires: _____

GRANTEE:

The foregoing instrument is approved, this ____ day of _____, 20__.

Town of Boone

By: _____
Mayor

Attested By: _____ (SEAL)
Clerk, Town of Boone

STATE OF NORTH CAROLINA
COUNTY OF WATAUGA

I, a Notary Public of the County and State aforesaid, certify that _____ personally appeared before me this day and acknowledged that she is the Clerk for the Town of Boone, a North Carolina municipality, and that by authority duly given and as an act of the Town of Boone, the foregoing instrument was signed in its name by its Mayor, _____, and attested by her as the Town Clerk.

Witness my hand and official stamp or seal, this ____ day of _____, 20__.

Notary Public

Printed Name of Notary Public

My Commission Expires: _____

Exhibit:

*A Waterline Easement for
The Town of Boone, North Carolina
Property of:
Watauga County*

The following waterline easement area is located off of Landfill Road, within the New River Township, Watauga County, North Carolina, and being on a portion of that property conveyed to Watauga County through Deed Book 58, Page 33 of the Watauga County Register of Deeds (said Registry being the repository of all deeds and plats referenced hereinafter), and being more particularly described as follows (all bearings are grid bearings and all distances are ground distances):

Waterline Easement Area A:

BEGINNING AT A 5/8" REBAR SET WITH A "KEE" CAP, said rebar being in the southern line of the 30 foot wide right of way of Landfill Road as described in Deed Book 94, Page 548, and being located

N 63°15'20" W a distance of 322.99 feet from a 5/8" rebar set with a "Kee" Control Point cap (Control Point 500) having North Carolina State Plane Coordinates NAD 83(2011) of Northing: 909533.15 feet and Easting: 1223329.97 feet;

Thence leaving the aforementioned right of way line and with the waterline easement area the following (6) courses and distances:

- (1) S 09°56'29" E a distance of 131.86 feet to an unmarked point;
- (2) S 08°49'19" W a distance of 21.58 feet to an unmarked point;
- (3) S 39°11'50" E a distance of 38.08 feet to an unmarked point;
- (4) S 18°57'35" E a distance of 75.09 feet to an unmarked point;
- (5) S 82°56'18" E a distance of 272.48 feet to an unmarked point;
- (6) S 82°10'37" E a distance of 77.28 feet to a 5/8" rebar set with a "Kee" cap, said rebar being in the common line of Deed Book 58, Page 33 and Deed Book 252, Page 739;

Thence with the aforesaid common line and continuing with the waterline easement area S 58°35'30" E a distance of 62.48 feet to a Mag Nail set;

Thence leaving the aforementioned common line and continuing with the waterline easement area the following (10) courses and distances:

- (1) N 82°10'37" W a distance of 134.37 feet to an unmarked point;
- (2) N 82°56'18" W a distance of 222.86 feet to an unmarked point;
- (3) N 07°34'48" E a distance of 4.27 feet to an unmarked point;
- (4) N 80°07'14" W a distance of 25.85 feet to an unmarked point;

- (5) S 08°22'33" W a distance of 5.54 feet to an unmarked point;
- (6) N 82°56'18" W a distance of 39.16 feet to an unmarked point;
- (7) N 18°57'35" W a distance of 86.25 feet to an unmarked point;
- (8) N 39°11'50" W a distance of 44.75 feet to an unmarked point;
- (9) N 08°49'19" E a distance of 28.59 feet to an unmarked point;
- (10) N 09°56'29" W a distance of 142.15 feet to an unmarked point, said point being in the aforementioned southern right of way line of Landfill Road;

Thence with the aforesaid right of way line and continuing with the waterline easement area, along a curve to the right having an arc length of 28.86 feet, a radius of 3439.67 feet, a chord bearing of S 69°57'29" E and a chord length of 28.86 feet to the TRUE POINT OF BEGINNING;

Being all of that area of land in Waterline Easement Area A containing a total of 0.38 Acre (16,552 square feet), being the same more or less.

The following waterline easement area is located off of Landfill Road, within the New River Township, Watauga County, North Carolina, and being on a portion of that property conveyed to Watauga County through Deed Book 252, Page 739 of the Watauga County Register of Deeds (said Registry being the repository of all deeds and plats referenced hereinafter), and being more particularly described as follows (all bearings are grid bearings and all distances are ground distances):

Waterline Easement Area B:

BEGINNING AT A 5/8" REBAR SET WITH A "KEE" CAP, said rebar being in the common line of Deed Book 252, Page 739 and Deed Book 58, Page 33, and being located S 40°03'12" E a distance of 196.49 feet from a 5/8" rebar set with a "Kee" Control Point cap (Control Point 500) having North Carolina State Plane Coordinates NAD 83(2011) of Northing: 909533.15 feet and Easting: 1223329.97 feet;

Thence leaving the aforementioned common line and with the waterline easement area the following (5) courses and distances:

- (1) S 82°10'37" E a distance of 96.11 feet to an unmarked point;
- (2) N 59°14'07" E a distance of 76.53 feet to an unmarked point;
- (3) S 30°45'53" E a distance of 25.00 feet to an unmarked point;
- (4) S 59°14'07" W a distance of 85.29 feet to an unmarked point;
- (5) N 82°10'37" W a distance of 47.60 feet to a Mag Nail set, said nail being in the common line of Deed Book 252, Page 739 and Deed Book 58, Page 33;

Thence with the aforesaid common line and continuing with the waterline easement area N 58°35'30" W a distance of 62.48 feet to the TRUE POINT OF BEGINNING;

Being all of that area of land in Waterline Easement Area B containing a total of 0.09 Acre (3,920 square feet), being the same more or less.

Being all of two waterline easement areas containing a total of **0.47 Acre**, being the same more or less, according to a plat of survey entitled "A Proposed Waterline Easement Survey for The Town of Boone", on the property of Watauga County, dated 08/29/2023, Job# 2306061. This description of land was prepared from an actual survey and shown on the aforesaid plat by Kee Mapping and Surveying, PA (License # C-3039) on the dates of 07/10/23 and 08/07/23 under the supervision of Drew V. Duinkerken, NC PLS (License # L-5010) and shown on a plat of survey as recorded in Plat Book 29, Page 407 of the Watauga County Register of Deeds, to which reference should be made for a more complete description.

CERTIFICATE OF SURVEY AND ACCURACY:

I, DREW VAN DUINKERKEN, CERTIFY THAT THIS PLAT WAS DRAWN UNDER MY SUPERVISION FROM AN ACTUAL SURVEY MADE UNDER MY SUPERVISION FROM DEED DESCRIPTION(S) RECORDED IN DB: 58, PG: 33; THAT THE BOUNDARIES NOT SURVEYED ARE INDICATED AS DRAWN FROM INFORMATION AS REFERENCED; THAT THE RATIO OF PRECISION AS CALCULATED IS GREATER THAN 1:10,000; THAT THE GPS PORTION OF THIS PROJECT WAS TO PERFORM A GRID TIE TO THE NC STATE PLANE COORDINATE SYSTEM AND INFORMATION USED IS SHOWN & NOTED HEREON; THAT THIS PLAT WAS PREPARED IN ACCORDANCE WITH G.S. 47-30 AS AMENDED.

I ALSO HEREBY CERTIFY THAT THIS PLAT IS OF ONE OF THE FOLLOWING: GS 47-30 F(1) D; THAT THE SURVEY IS OF ANOTHER CATEGORY, SUCH AS THE RECOMBINATION OF EXISTING PARCELS, A COURT-ORDERED SURVEY, OR OTHER EXEMPTION OR EXCEPTION TO THE DEFINITION OF SUBDIVISION.

GPS METADATA
 CLASS OF SURVEY: HORIZONTAL: A
 FIELD PROCEDURE: RTK
 DATES: 07/10/23 & 08/07/23
 DATUM: NAD 83(2011)
 EPOCH: 2010
 GEOID: 18
 AVERAGE COMBINED FACTOR: 0.99986066
 POSITIONAL ACCURACY: HORIZONTAL: 0.10'
 UNITS: USFT
 PUBLISHED CONTROL USED: NCGS EAGLES NEST

WITNESS MY ORIGINAL SIGNATURE, LICENSE NUMBER, AND SEAL THIS 28TH DAY OF AUGUST, 2023, A.D.



DREW V. DUINKERKEN, PLS L-5010

SURVEYOR'S NOTES:

- ALL DISTANCES ARE GROUND MEASUREMENTS IN US SURVEY FEET UNLESS OTHERWISE NOTED.
- AREAS CALCULATED BY THE COORDINATE METHOD.
- PROPERTY SUBJECT TO ALL EASEMENTS, RIGHT OF WAYS AND RESTRICTIONS THAT ARE RECORDED, UNRECORDED, WRITTEN AND UNWRITTEN.
- WATAUGA COUNTY GIS WEBSITE USED TO IDENTIFY ADJOINING PROPERTY OWNERS.
- THE PROFESSIONAL SURVEYOR HAS MADE NO INVESTIGATION OR INDEPENDENT SEARCH FOR EASEMENTS, RIGHT OF WAYS, ENCUMBRANCES, RESTRICTIVE COVENANTS, CORRECT OWNERSHIP OR ANY OTHER FACTS THAT AN ACCURATE AND CURRENT TITLE SEARCH MAY DISCLOSE. A NC LICENSED ATTORNEY SHOULD BE CONSULTED.
- BY GRAPHIC DETERMINATION, NO PORTION OF THE SUBJECT PROPERTY APPEARS TO LIE WITHIN A SPECIAL FLOOD HAZARD AREA (SFHA) AS DETERMINED BY THE FIRM MAP# 3710292000J DATED 12/03/2009.
- UTILITIES WERE LOCATED BASED ON VISIBLE ABOVE GROUND STRUCTURES. THEREFORE THE LOCATION OF UNDERGROUND UTILITIES ARE APPROXIMATE OR MAY BE PRESENT AND NOT SHOWN HEREON. CALL 1-800-632-4949 BEFORE DIGGING.
- FIELD WORK WAS CONDUCTED ON THE DATES OF 07/10/23 AND 08/07/23.
- KEEP MAPPING AND SURVEYING WAS PROVIDED THE LOCATION OF THE UNDERGROUND WATERLINE BY MCGILL ASSOCIATES, P.A.

LEGEND:

- BOUNDARY LINE
- - - BOUNDARY LINE NOT SURVEYED
- - - TIE LINE ONLY
- - - ADJOINING DEED LINES
- - - PROPOSED WATERLINE EASEMENT
- - - RIGHT OF WAY (R/W)
- - - SANITARY SEWER LINE
- - - WATERLINE

- ASPHALT
- GRAVEL
- CONCRETE
- 5/8" RBC W/ "KEE CONTROL" CAP
- CALCULATED POINT (NOT SET)
- EXISTING IRON PIN (AS NOTED)
- 5/8" RBC SET W/ "KEE" CAP
- EXISTING MAG NAIL
- MAG NAIL SET
- SEWER MANHOLE
- CLEAN OUT
- WATER METER
- WATER VALVE
- FIRE HYDRANT
- BACKFLOW PREVENTER

LEGEND:

- WATER SPIGOT
- PLAT BOOK
- DEED BOOK
- PAGE
- REBAR
- REBAR WITH ID CAP
- IRON PIPE
- NORTH AMERICAN DATUM
- COMBINED FACTOR
- NORTH CAROLINA GEODETIC SURVEY
- POINT OF BEGINNING
- NOT TO SCALE
- CORRUGATED METAL PIPE

RADFORD PROPERTIES, INC.
 PIN: 2920-29-1234
 DB: 1076 PG: 376

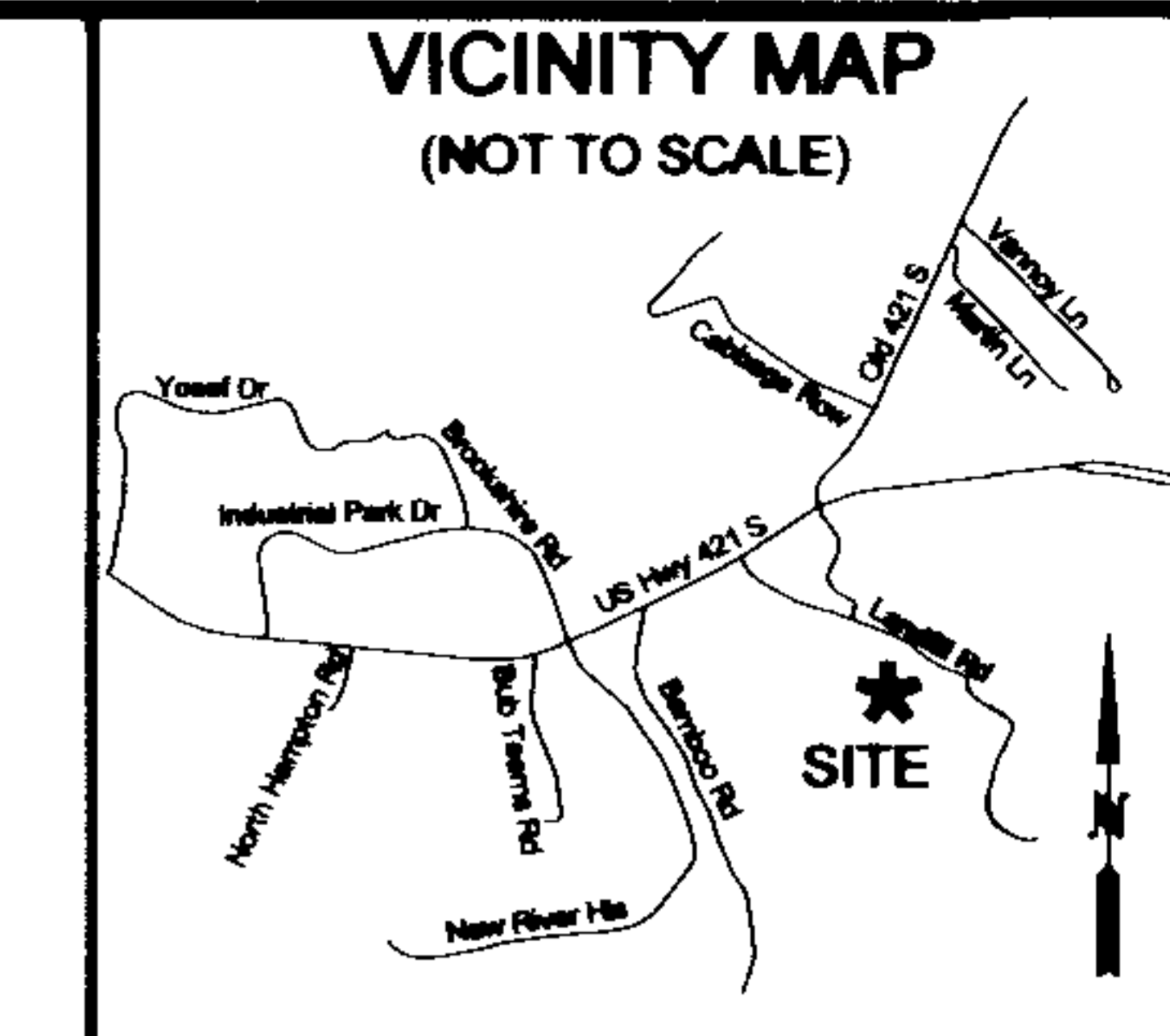
RADFORD QUARRIES OF BOONE, INC.
 PIN: 2920-27-7997
 DB: 273 PG: 337

MARKOVICH PROPERTIES, INC.
 PIN: 2921-30-3252
 DB: 1673 PG: 782
 PB: 23 PG: 274 (LOT 2)

CURVE	RADIUS	ARC LENGTH	CHORD LENGTH	CHORD BEARING
C1	3439.67'	28.86'	28.86'	S 69°57'29" E
C2	3454.67'	310.23'	310.13'	S 67°45'36" E

TOTAL EASEMENT AREA
 0.47 ACRE
 AREA A: 0.38 ACRE
 AREA B: 0.09 ACRE

LINE	BEARING	DISTANCE
L1	S 09°56'28" E	131.86'
L2	S 08°40'19" W	21.58'
L3	S 30°11'50" E	36.08'
L4	S 18°57'35" E	75.09'
L5	S 82°56'18" E	272.48'
L6	S 82°10'37" E	77.28'
L7	S 82°10'37" E	96.11'
L8	N 50°14'07" E	76.53'
L9	S 30°45'53" E	25.00'
L10	S 50°14'07" W	85.29'
L11	N 82°10'37" W	47.60'
L12	N 82°10'37" W	134.37'
L13	N 82°56'18" W	222.86'
L14	N 07°34'48" E	4.27'
L15	N 80°07'14" W	25.85'
L16	N 82°56'18" W	39.16'
L17	N 18°57'35" W	86.25'
L18	N 39°11'50" W	44.75'
L19	N 08°49'19" E	26.59'
L20	N 09°56'29" W	142.15'
L21	S 47°59'01" E	39.97'
L22		



GRID TIE INFORMATION

CONTROL POINT (500)	NCGS EAGLES NEST
STATE PLANE COORDINATES	STATE PLANE COORDINATES
N: 909533.15'	N: 910561.77'
E: 1223329.97'	E: 1215224.35'
CF: 0.99986271	CF: 0.99986066

*CONTROL POINT (500) BEING LOCATED S 82°37'43" E A DISTANCE OF 8173.16' (GRID) AND 8174.30' (GROUND) FROM NCGS EAGLES NEST

WATAUGA COUNTY
 PIN: 2920-39-7780
 DB: 252 PG: 739

WATAUGA COUNTY
 PIN: 2920-39-2009
 DB: 58 PG: 33

WATAUGA COUNTY
 PIN: 2920-48-2773
 DB: 246 PG: 146

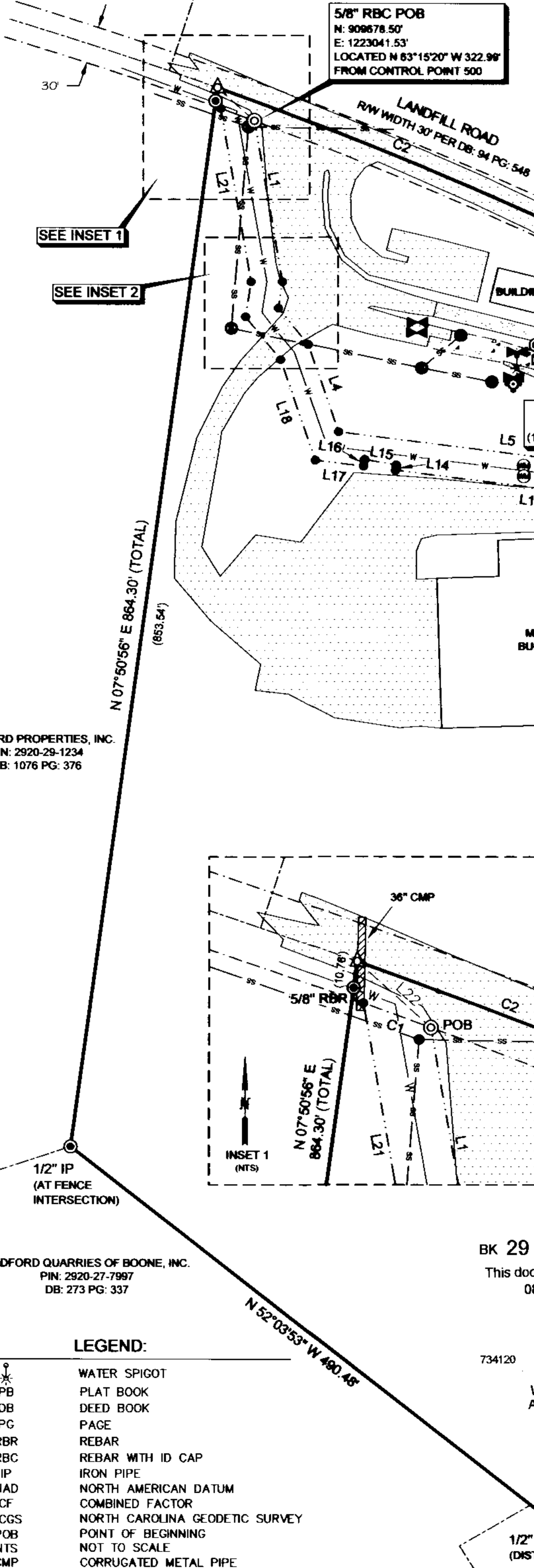
APPROVED BY THE TOWN OF BOONE.
William R. Jones 8/29/2023
 UTILITIES SERVICE TECHNICIAN DATE
Jennifer Stout REVIEW OFFICER FOR WATAUGA COUNTY, CERTIFY THAT THE MAP OR PLAT TO WHICH THIS CERTIFICATION IS AFFIXED, MEETS ALL STATUTORY REQUIREMENTS FOR RECORDING.
 8/29/23 DATE

A PROPOSED WATERLINE EASEMENT SURVEY FOR:
TOWN OF BOONE
 MAILING ADDRESS: 321 E KING ST, BOONE, NC 28607
 PARCEL IDENTIFICATION #: 2920-39-2009
 CURRENT OWNER LISTED AS:
 WATAUGA COUNTY
 DEED REFERENCE: DB: 58 PG: 33
 SITE ADDRESS: 336 LANDFILL ROAD, BOONE, NC 28607
 NEW RIVER TOWNSHIP, WATAUGA COUNTY, NORTH CAROLINA
 SURVEY BY: DD,CB,SB DRAWN BY: NL CHECKED BY: JL
 SURVEY DATE: 08/28/23 JOB #2306061
 REVISION: DATE:
 SCALE: 1"=80'
 SHEET SIZE: 18"x24"

P.O. Box 2566
 Asheville, NC 28802
 (828) 575-9021
 www.keemap.com
 License # C-3039

BK 29 PG 407 - 407 (1)
 This document presented and filed:
 08/29/2023 10:50:52 AM
 PLAT
 Fee \$21.00
 734120
 Watauga County, North Carolina
 Amy J. Shook, Register of Deeds

WATAUGA COUNTY
 PIN: 2920-38-5300
 DB: 40 PG: 755 (TRACT 1)



AGENDA ITEM 11:**MISCELLANEOUS ADMINISTRATIVE MATTERS*****A. Boards and Commissions*****MANAGER'S COMMENTS:****AppalCART Board**

The AppalCART Board recommends reappointing David Jackson, Frank “Quint” David, and Joe Eller to the AppalCART Board to maintain the continuity of the current Board. The term would be for two years. These are first readings and, therefore, no action is required at this time.

Board of Adjustment

The terms of Alyson Browett (Valle Crucis Historic District); John Prickett (Howard’s Creek Watershed), and Emily Bish (Alternate), are set to expire in November. Mr. Prickett is willing to continue to serve for an additional three (3) year term; however, Ms. Browett and Ms. Bish do not wish to be reappointed. This is a first reading and presented early to allow time for volunteers to apply to serve.

Valle Crucis Historic Preservation Commission (VCHPC)

The Valle Crucis Historic Preservation Commission terms of Dr. Susan Mast and Ms. Heidi Tester expire in September. Dr. Mast and Ms. Tester are both willing to continue to serve if reappointed. A volunteer application was received from Ms. Alyson Browett who is also interested in serving on the VCHPC. The terms are for three years. These are first readings; however, Mr. Jason Walker, Planning and Inspections Director, stated that there may be more applications to come.



director@appalcart.com
(828) 297-1300 Ext. 104

September 5, 2023

Mr. Deron T. Geouque, County Manager
Watauga County Administration Building
814 W. King Street, Suite 205
Boone, NC 28607

Dear Deron:

AppalCART would like the Watauga County Commissioners to consider reappointing David Jackson, Frank David V, and Joe Eller to the AppalCART Board to maintain the continuity of the current AppalCART Board. These current Board members have faithfully fulfilled their duties as Board members during their terms.

The AppalCART formative resolution states that at-large members and the transit user member should be appointed after completing two year terms.

Thank you for considering this request.

Sincerely,

Craig Hughes
Transportation Director



WATAUGA COUNTY

*Department of
Planning & Inspections*

126 Poplar Grove Connector Suite 201 • Boone, North Carolina 28607 (828) 265-8043

TTY 1-800-735-2962

Voice 1-800-735-8262

or 711

FAX (828) 265-8080

Memorandum

Date: September 6, 2023
To: Deron Geouque
From: Jason Walker
Re: Board of Adjustment – Appointment of Members

There are three positions on the Board of Adjustment that need to be reappointed or filled. Currently the positions are held by John Prickett (Howard’s Creek Watershed), Alyson Browett (Valle Crucis), and Emily Bish (Alternate). Prickett has indicated that he would like to remain on the board, but Browett and Bish do not want to be reappointed. We will need to find at least 2 new board members. Their terms don’t expire until November. This will hopefully give adequate time to find new members.



WATAUGA COUNTY

*Department of
Planning & Inspections*

126 Poplar Grove Connector Suite 201 • Boone, North Carolina 28607 (828) 265-8043

TTY 1-800-735-2962

Voice 1-800-735-8262

or 711

FAX (828) 265-8080

Memorandum

Date: September 6, 2023
To: Deron Geouque
From: Jason Walker
Re: Valle Crucis Historic Preservation Commission – Appoint of Members

There are two positions on the Valle Crucis Historic Preservation Commission that need to be reappointed or filled. Currently the positions are held by Heidi Tester and Dr Susan Mast. They both have indicated they are willing to be reappointed. Their current terms expire at the end of this month.

We have received an application from Alyson Browett expressing an interest in serving on the VCHPC.

Volunteer Application
Watauga County Boards And Commissions

091923 BCC Meeting

If you are a Watauga County resident, at least 18 years old, and willing to volunteer your time and expertise to your community, please complete the application below and click on Print Form. Please sign and mail or fax to:

Watauga County Commissioners' Office
814 West King Street, Suite 205
Boone, NC 28607
Phone: (828) 265-8000
Fax: (828) 264-3230

Name: Alyson Browett
Home Address: 4556 NC Hwy 194 S
City: Banner Elk Zip: 28604
Telephone: (H) 8289632696 (W) 5407640711 (Fax) _____
Email: abrowett@gmail.com
Place of Employment: Johns Hopkins Center for Health Security
Job Title: Senior Editor/Writer

In Order To Assure County wide Representation Please Indicate Your Township Of Residence:

- | | | |
|-------------------------------------|------------------------------------|--|
| <input type="radio"/> Bald Mountain | <input type="radio"/> Stony Fork | <input checked="" type="radio"/> Watauga |
| <input type="radio"/> New River | <input type="radio"/> Brushy Fork | <input type="radio"/> Cove Creek |
| <input type="radio"/> Beaver Dam | <input type="radio"/> Meat Camp | <input type="radio"/> Shawneehaw |
| <input type="radio"/> Blue Ridge | <input type="radio"/> Blowing Rock | <input type="radio"/> Laurel Creek |
| <input type="radio"/> Elk | <input type="radio"/> North Fork | <input type="radio"/> Boone |

In addition, Please Indicate If You Live In One Of The Following Areas:

- | | |
|--|---|
| <input type="radio"/> Foscoe-Grandfather Community | <input checked="" type="radio"/> Valle Crucis Historic District |
| <input type="radio"/> Howards Creek Watershed | <input type="radio"/> Winklers Creek Watershed |
| <input type="radio"/> South Fork New River Watershed | <input type="radio"/> Extraterritorial Area |

We Ask Your Help In Assuring Diversity Of Membership By Age, Gender, And Race, By Answering The Following Questions

- | | | |
|---|--|--------------------------------|
| Gender | Ethnic Background | |
| <input type="radio"/> Male | <input type="radio"/> African American | <input type="radio"/> Hispanic |
| <input checked="" type="radio"/> Female | <input checked="" type="radio"/> Caucasian | <input type="radio"/> Other |
| | <input type="radio"/> Native American | |

Please List (In Order Of Preference) The Boards/Commissions On Which You Would Be Willing To Serve.

1. Valle Crucis Historic Preservation Commission
2. _____
3. _____

Volunteer Application
Watauga County Boards And Commissions
(Continued)

Please list any work, volunteer, and/or other experience you would like to have considered in the review of your application.

Work
Experience:

Senior Editor/Writer, Johns Hopkins Center for Health Security, 2022-present
Adjunct Faculty, Lees-McRae College, 2022
Managing Editor (contract), Kaiser Family Foundation, 2010-2021
Owner/Manager, Edible Complex (personal health consultant/chef), 2008-2010
Chef/Catering Manager, various establishments, 2005-2010
Editor, Advisory Board Company, 2000-2005

Volunteer
Experience:

Elected Member, Valle Crucis Community Council, 2022-present
Chair, Watauga County Board of Adjustments, 2018-2023 (stepping down)
Secretary, Valle Crucis Community Park Board of Directors, 2017-2018
Regional Coordinator/Volunteer, Appalachian Trail Conservancy, AT Community Program, 2010-2022
Program Manager/Board Secretary, Warrior Expeditions, 2013-2014

Other
Experience:

Other
Comments:

I am lucky to call Valle Crucis my home. My partner, Chris, and our dog, PandaBear Boots, and I moved here at the end of 2015 and were quickly welcomed into this fantastic community. I have been an active volunteer in the Valle Crucis and Watauga County since then and hope to continue engaging in activities that help preserve our beloved way of life and community spirit.

Signature: 

Date: 9.12.23

[Print Form](#)

[Reset Form](#)

AGENDA ITEM 11:**MISCELLANEOUS ADMINISTRATIVE MATTERS*****B. Announcements*****MANAGER'S COMMENTS:**

The High Country Council of Governments' 48th Annual Banquet is scheduled for Friday, October 6, 2023, from 6:00 to 9:00 P.M. in the Grandview Ballroom at The Northwest End **Z**one, Appalachian State University. Anita will be glad to RSVP on your behalf. The deadline is September 22.

You are invited to "Spirit of Boone," the Boone Area Chamber of Commerce's 74th Annual Membership Gathering on Thursday, September 21, 2023, from 6:00 to 9:00 P.M. in the Grandview Ballroom at Appalachian State's Northwest End Zone Facility. Anita will be glad to RSVP on your behalf.

For more details, click on the following link: <https://www.boonechamber.com/events/spirit-of-boone-the-boone-area-chamber-of-commerce-annual-membership-gathering>

The County's Broadband Expansion Project with Blue Ridge Energy and SkyLine/SkyBest will be presented with the Dan Meyer Community Partnership Award at the event. The award recognizes a community leader for their efforts to bring multiple parties together for a common cause. Meyer served as President/CEO of the Chamber for 12 years before retiring in August of 2016.



You are cordially invited to the
48th Annual Banquet
and meeting of High Country
Council of Governments

Event Details

Cost

\$50.00 Per Person

Date and Location

Friday, October 6, 2023

Grandview Ballroom
The Northwest Endzone
Appalachian State University
135 Jack Branch Drive
Boone, NC 28607

Schedule of Events

Reception (Cash Bar)
6:00 - 7:00pm

Presentation of Awards
7:00 - 7:30pm

Buffet Dinner
7:30 - 8:30pm

Networking
8:30 - 9:00pm

RSVP Deadline

September 22, 2023

Important Information

- ◆ Refunds can be given if cancellations are provided prior to RSVP deadline of September 22, 2023.
- ◆ If your guest is not being paid for by your local government entity or organization, please remit payment with RSVP.
- ◆ We are unable to accept payments of any kind at the door.
- ◆ Cash bar during reception accepts Mastercard & Visa only.
- ◆ Parking attendant will direct you to a handicap accessible parking area, the drop-off lane, or the general parking.
- ◆ Directions: From Rivers Street, turn onto Stadium Drive, then turn right onto Jack Branch Drive, go straight until you see the parking attendant.
- ◆ Questions? Please contact Victoria at 828-265-5434 x.101 or voxentine@hccog.org.



Anita.Fogle

From: Boone Area Chamber of Commerce <megan@boonechamber.com>
Sent: Tuesday, August 29, 2023 4:28 PM
To: Anita.Fogle
Subject: Spirit of Boone is less than a month away ✨



Thursday, September 21 | 6:00-9:00 PM
Grandview Ballroom in the North End Zone at Kidd Brewer Stadium

We are pleased to invite you to *Spirit of Boone*, the Boone Area Chamber of Commerce 74th Annual Membership Gathering on **Thursday, September 21 from 6:00 to 9:00pm** in the Grandview Ballroom at Appalachian State's North End Zone Facility.

Spirit of Boone is a tribute to the strong and resilient *spirit* that has defined our community over the years. Our celebration includes a special tribute to the recipients of the 2023 Boone Area Chamber of Commerce Community Awards. These businesses and community leaders have played a significant role in supporting the growth and prosperity of our community and will be welcomed as our honored guests for the evening.

The Spirit of Boone is presented by [SkyLine/SkyBest](#) with additional event support from the [Town of Boone](#), [Peak Insurance Group](#), [Stacie Pineda Real Estate Group](#), [Spangler Restoration](#), and [Destination by Design](#).

Event Details and Registration

As an added bonus, the Boone Area Chamber has collaborated with local businesses to curate 3 Spirit of Boone-themed prize bundles. Tickets are \$25 for one, or \$100 for five, and you will be entered for a chance to win:



Off the Mountain Adventure, which includes:

Building your own vacation package (valued at \$2,500) through Savored Moments Travel.



High Country Ticket Package, which includes:

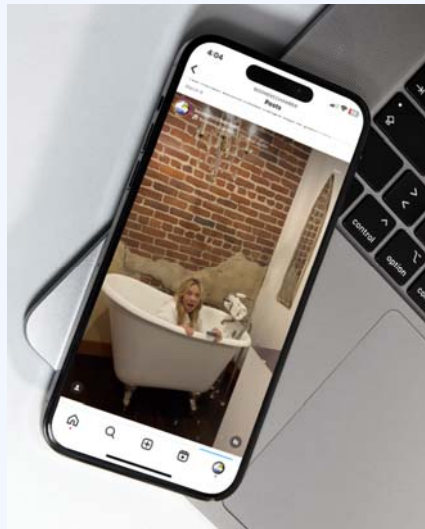
- (2) field-side VIP seats for the 2024 season of Appalachian FC
- (2) VIP tickets to the 2024 Beech Mountain Summer Concert Series
- (2) tickets to a show of choice at An Appalachian Summer Festival in 2024



Boone Staycation Package, which includes:

- Gift basket & lunch at Southend Brewing Co.
- Fly Fishing lesson with River Girl Fishing
- 2-night stay at The Horton Hotel & Rooftop Lounge
- Spa Package at Chetola Resort at Blowing Rock.
- Dinner for at Timberlake's Restaurant at Chetola Resort

Why is our Director of Events, Carrie Henderson, in a bathtub you ask? Head on over to our Instagram because we are giving away FOUR raffle tickets!



Boone Area Chamber of Commerce | 828-264-2225, 579 Greenway Rd Suite 101, Boone, NC 28607

[Unsubscribe anita.fogle@watgov.org](mailto:anita.fogle@watgov.org)

[Update Profile](#) | [Constant Contact Data Notice](#)

Sent by megan@boonechamber.com